NATIONAL OCEANIC ATMOSPHERIC ADMINISTRATION
Forward trajectories starting at 11 UTC 30 May 00
EDAS Meteorological Data

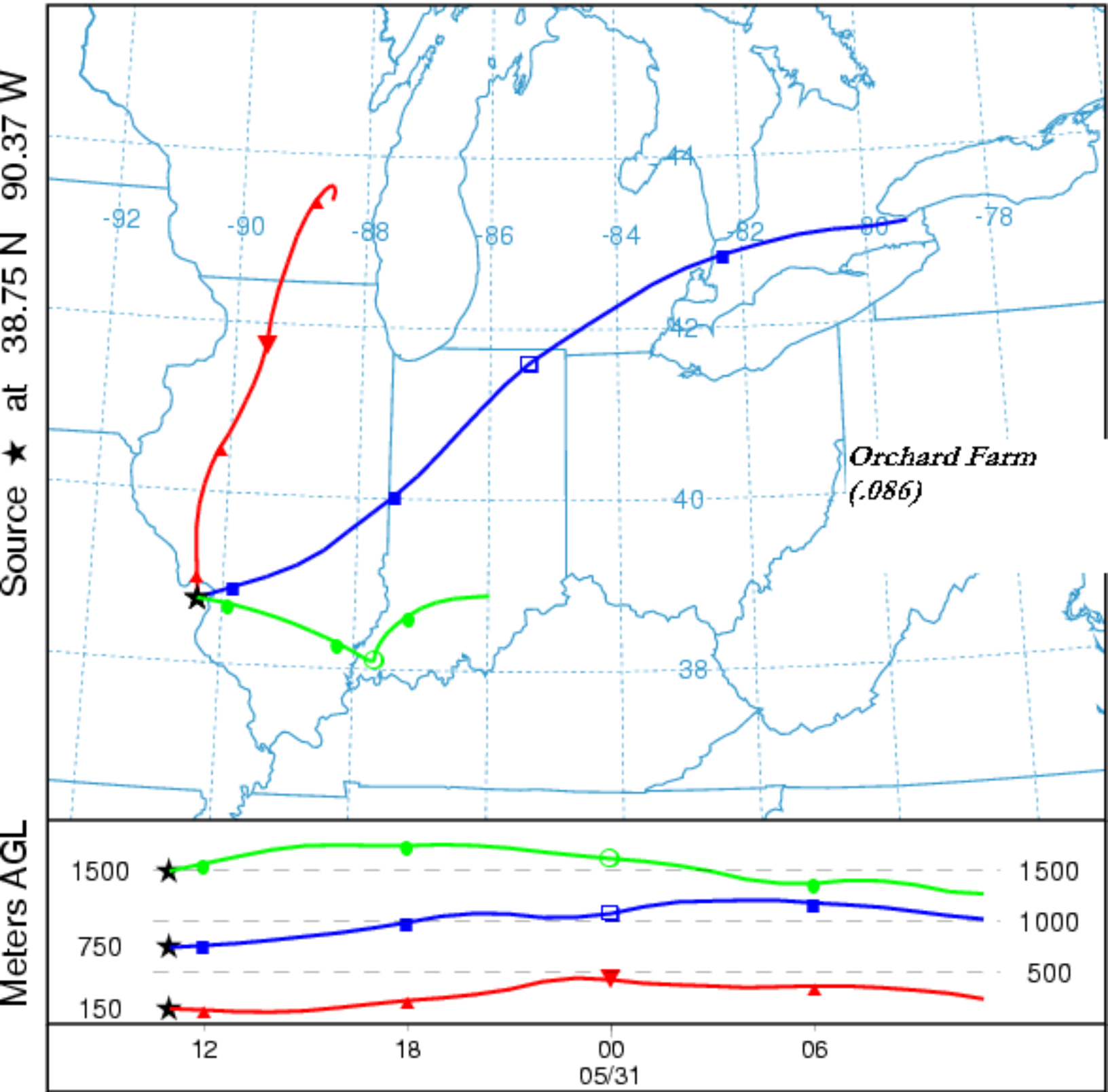

Job ID: 334971 Job Start: Mon Jan 6 19:09:11 GMT 2003
lat.: 38.75 lon.: -90.37 hgts: 150, 750, 1500 m AGL

Trajectory Direction: Forward Duration: 24 hrs
Vertical Motion Calculation Method: Model Vertical Velocity
Produced using NOAA ARL Website (www.arl.noaa.gov/ready/)

NATIONAL OCEANIC ATMOSPHERIC ADMINISTRATION
Forward trajectories starting at 11 UTC 31 May 00
EDAS Meteorological Data

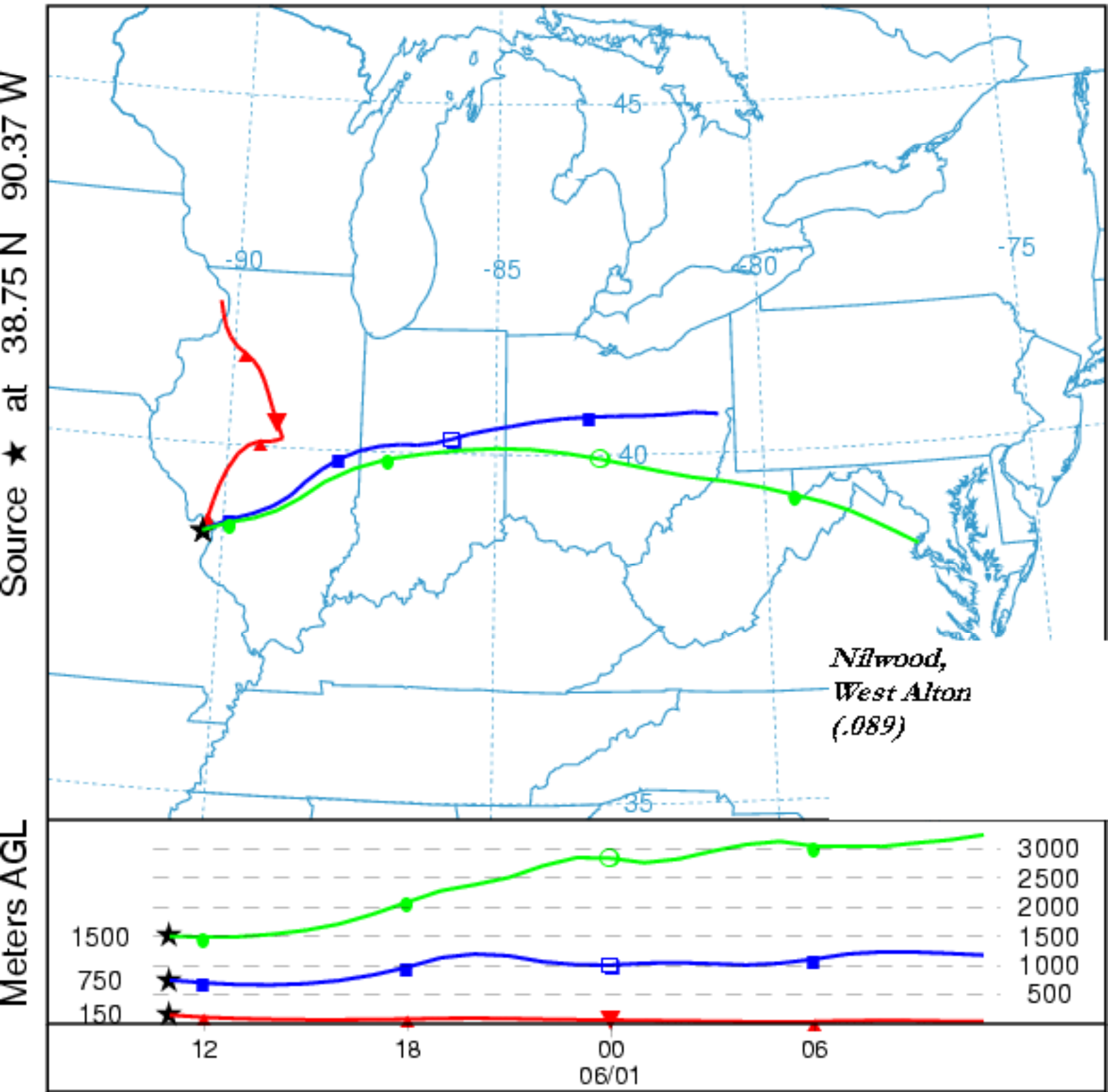

Job ID: 335007 Job Start: Mon Jan 6 19:11:46 GMT 2003
lat.: 38.75 lon.: -90.37 hgts: 150, 750, 1500 m AGL

Trajectory Direction: Forward Duration: 24 hrs
Vertical Motion Calculation Method: Model Vertical Velocity
Produced using NOAA ARL Website (www.arl.noaa.gov/ready/)

NATIONAL OCEANIC ATMOSPHERIC ADMINISTRATION
Forward trajectories starting at 11 UTC 08 Jun 00
EDAS Meteorological Data

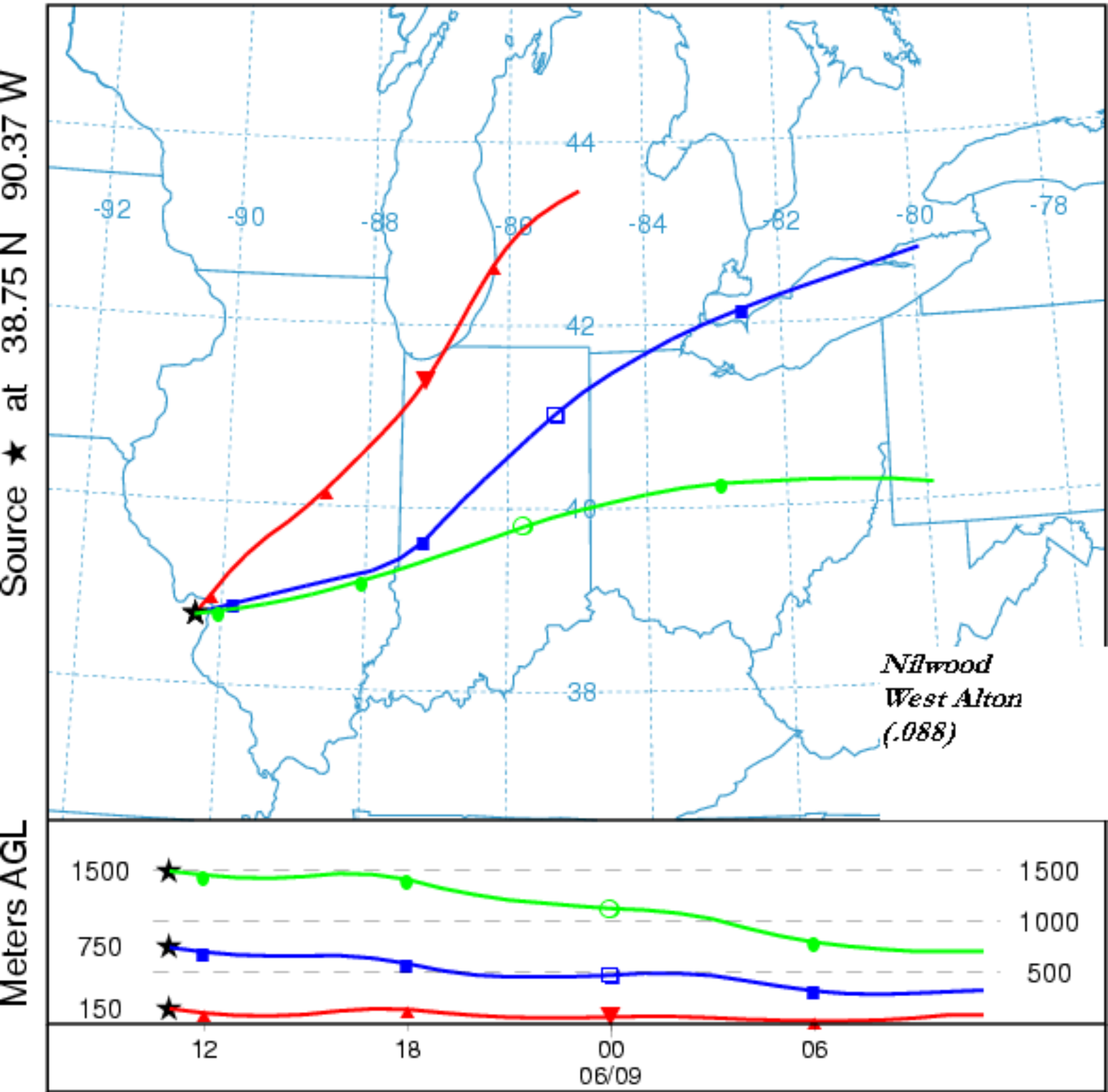

Job ID: 335026 Job Start: Mon Jan 6 19:17:01 GMT 2003
lat.: 38.75 lon.: -90.37 hgts: 150, 750, 1500 m AGL

Trajectory Direction: Forward Duration: 24 hrs
Vertical Motion Calculation Method: Model Vertical Velocity
Produced using NOAA ARL Website (www.arl.noaa.gov/ready/)

NATIONAL OCEANIC ATMOSPHERIC ADMINISTRATION
Forward trajectories starting at 11 UTC 09 Jun 00
EDAS Meteorological Data

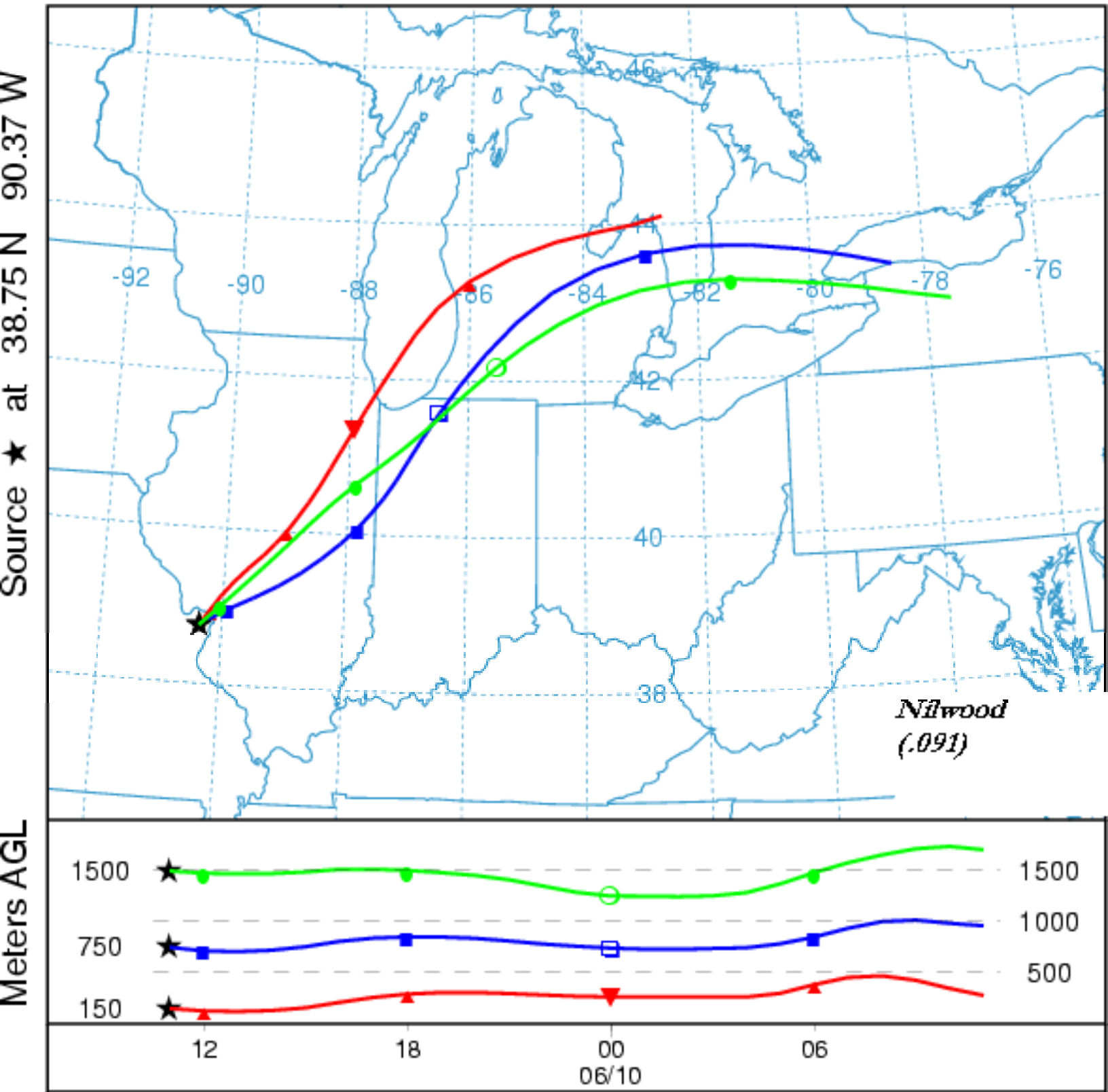

Job ID: 335038 Job Start: Mon Jan 6 19:17:56 GMT 2003
lat.: 38.75 lon.: -90.37 hgts: 150, 750, 1500 m AGL

Trajectory Direction: Forward Duration: 24 hrs
Vertical Motion Calculation Method: Model Vertical Velocity
Produced using NOAA ARL Website (www.arl.noaa.gov/ready/)

NATIONAL OCEANIC ATMOSPHERIC ADMINISTRATION

Forward trajectories starting at 11 UTC 08 Jul 00

EDAS Meteorological Data

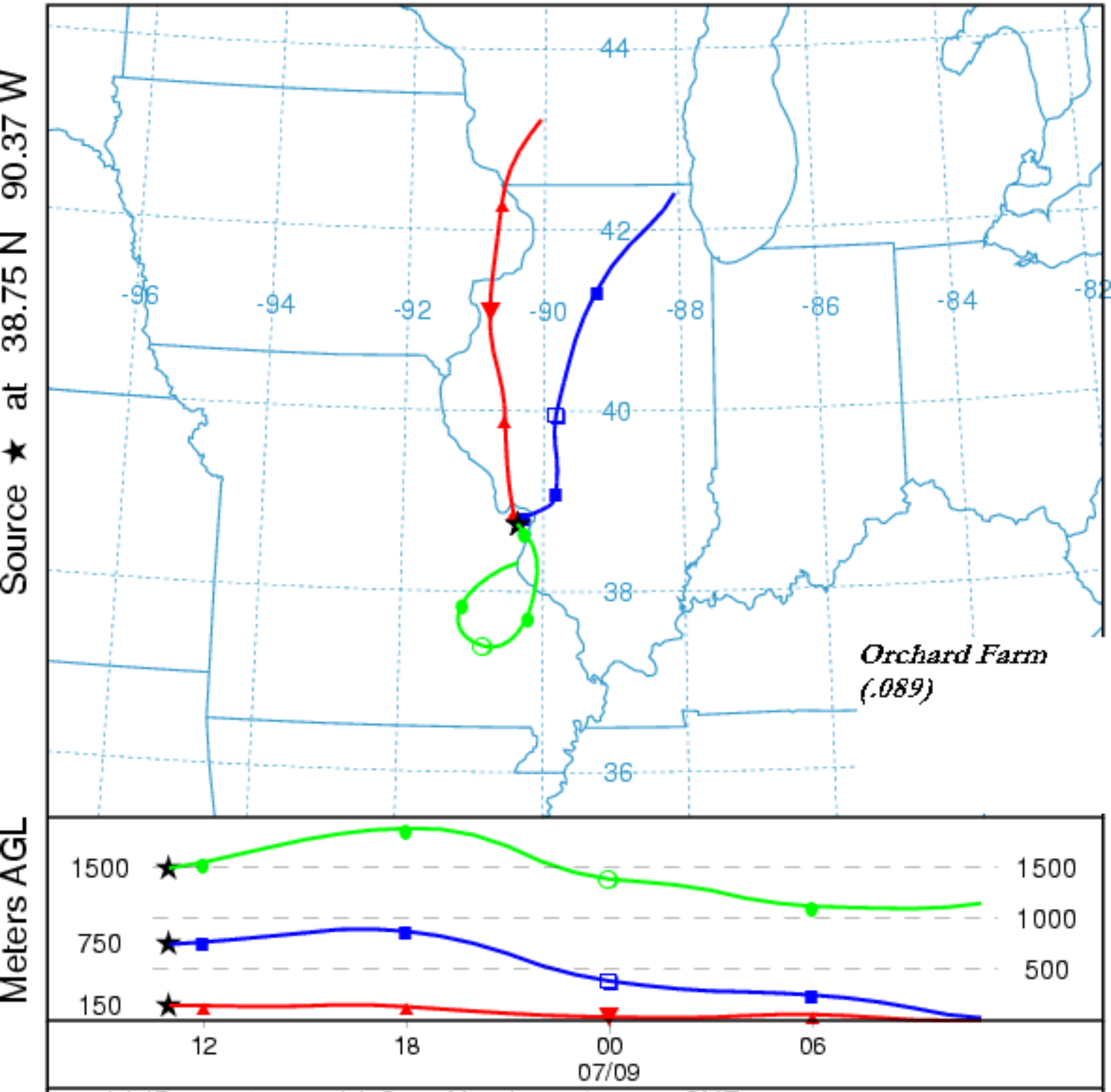

Job ID: 335046 Job Start: Mon Jan 6 19:20:06 GMT 2003
lat.: 38.75 lon.: -90.37 hgts: 150, 750, 1500 m AGL

Trajectory Direction: Forward Duration: 24 hrs
Vertical Motion Calculation Method: Model Vertical Velocity
Produced using NOAA ARL Website (www.arl.noaa.gov/ready/)

NATIONAL OCEANIC ATMOSPHERIC ADMINISTRATION

Forward trajectories starting at 11 UTC 26 Jul 00

EDAS Meteorological Data

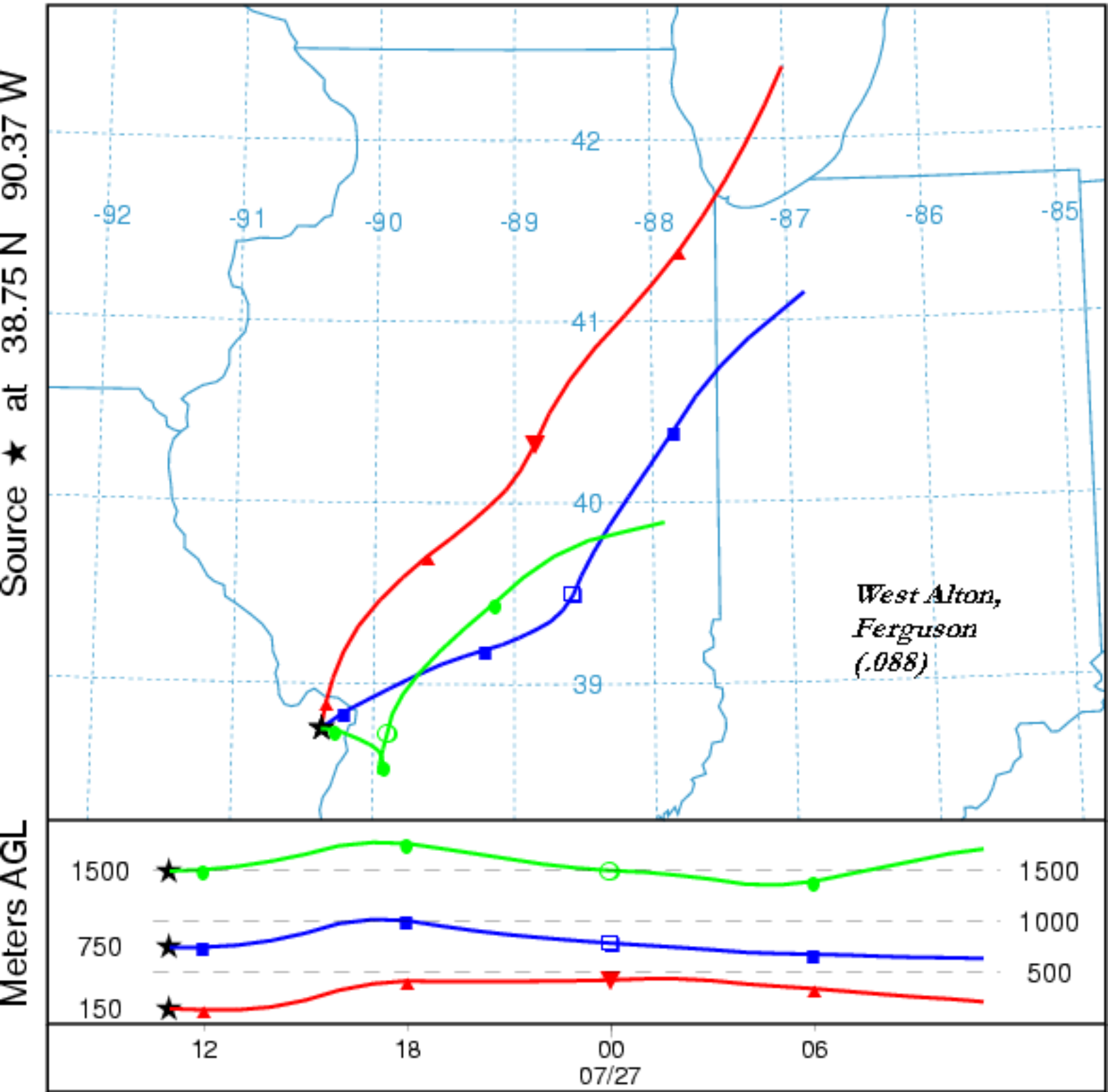

Job ID: 335068 Job Start: Mon Jan 6 19:21:48 GMT 2003
lat.: 38.75 lon.: -90.37 hgts: 150, 750, 1500 m AGL

Trajectory Direction: Forward Duration: 24 hrs
Vertical Motion Calculation Method: Model Vertical Velocity
Produced using NOAA ARL Website (www.arl.noaa.gov/ready/)

Forward trajectories starting at 11 UTC 10 Aug 00

EDAS Meteorological Data

8-10-00

Source ★ at 38.75 N 90.37 W

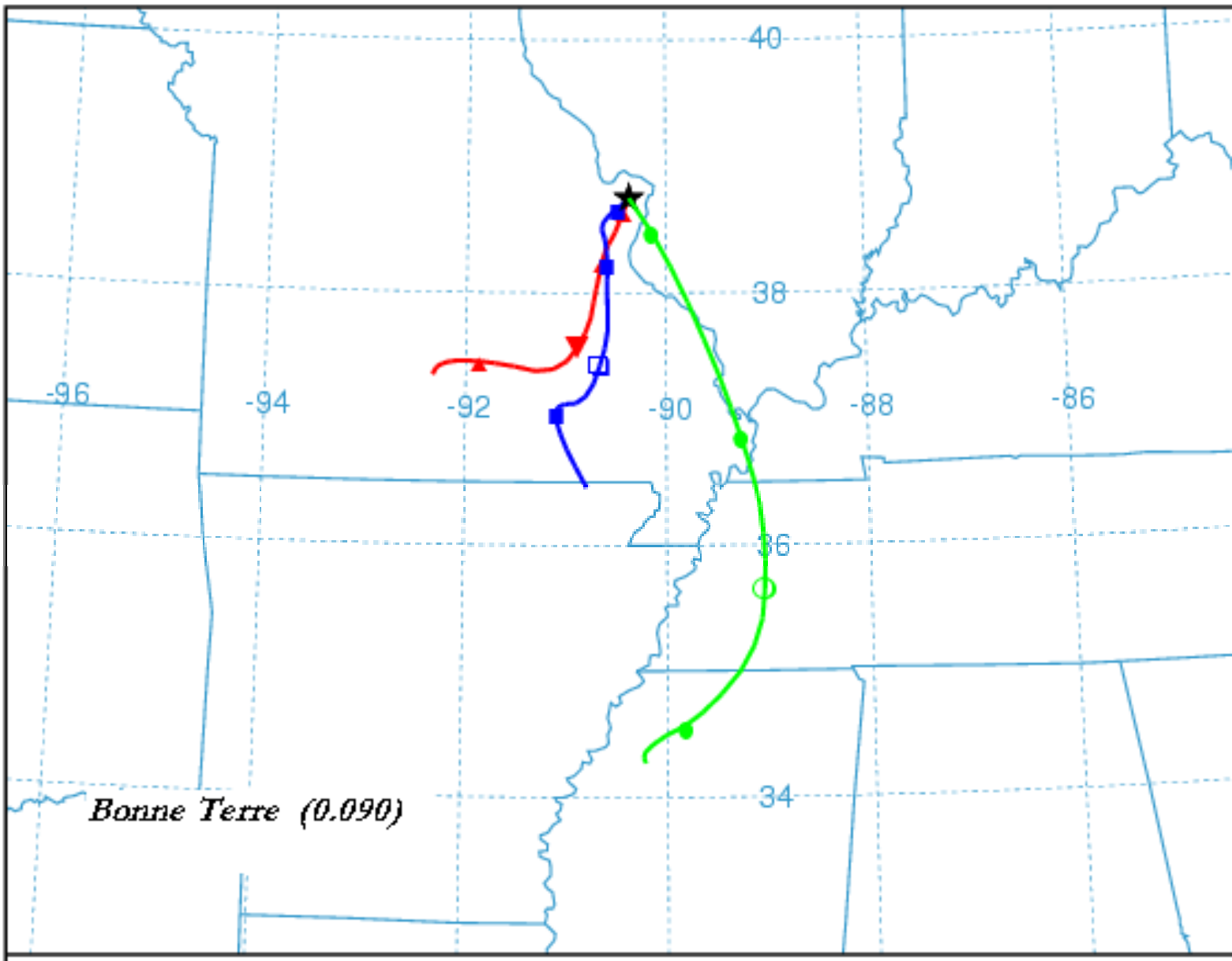

Meters AGL

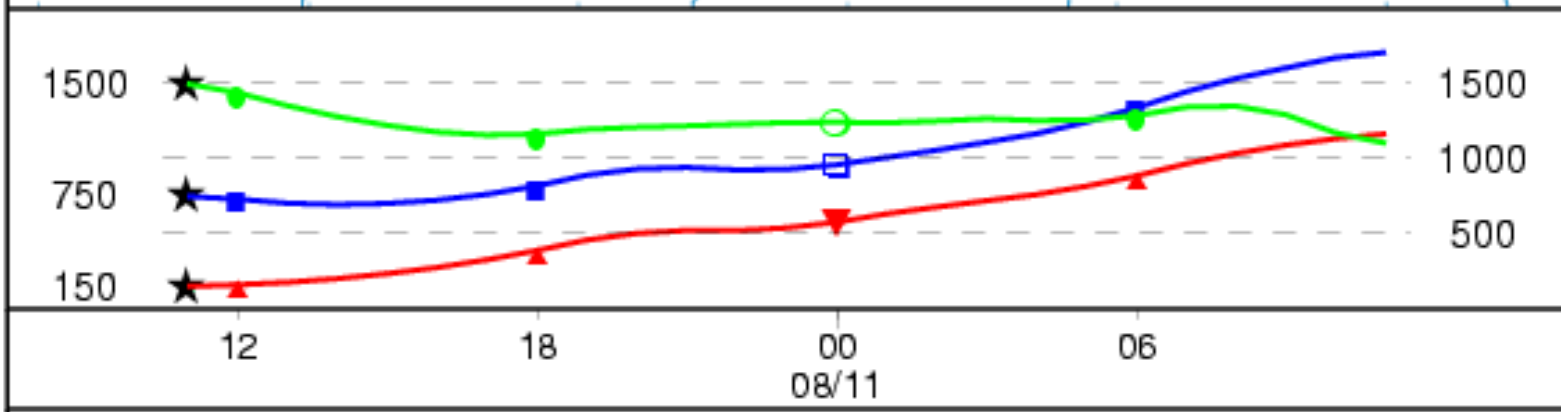

Job ID: 335070 Job Start: Mon Jan 6 19:23:30 GMT 2003
lat.: 38.75 lon.: -90.37 hgts: 150, 750, 1500 m AGL

Trajectory Direction: Forward Duration: 24 hrs
Vertical Motion Calculation Method: Model Vertical Velocity
Produced using NOAA ARL Website (www.arl.noaa.gov/ready/)

NATIONAL OCEANIC ATMOSPHERIC ADMINISTRATION
Forward trajectories starting at 11 UTC 14 Aug 00
EDAS Meteorological Data

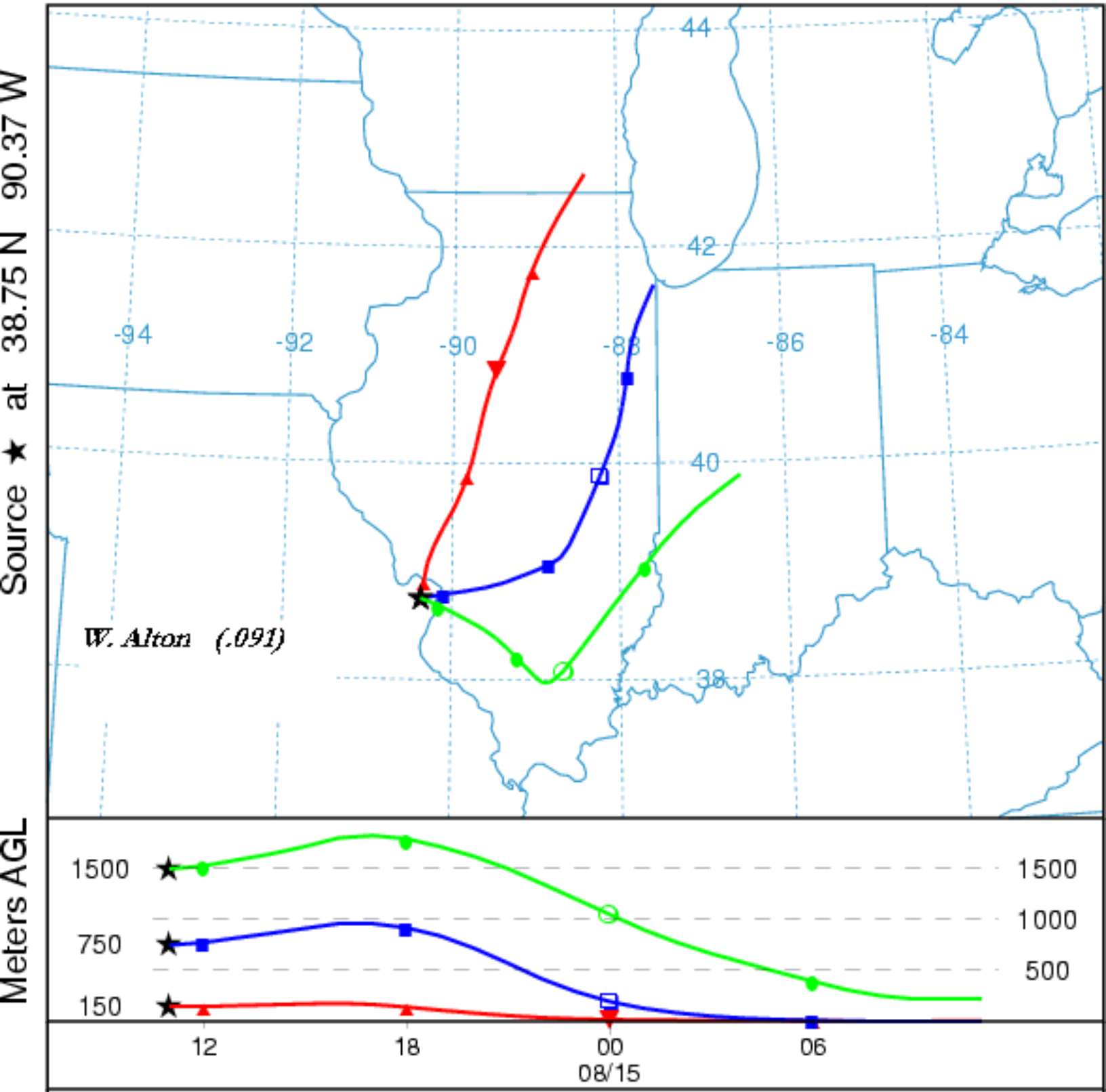

Job ID: 335095 Job Start: Mon Jan 6 19:24:24 GMT 2003
lat.: 38.75 lon.: -90.37 hgts: 150, 750, 1500 m AGL

Trajectory Direction: Forward Duration: 24 hrs
Vertical Motion Calculation Method: Model Vertical Velocity
Produced using NOAA ARL Website (www.arl.noaa.gov/ready/)

NATIONAL OCEANIC ATMOSPHERIC ADMINISTRATION
Forward trajectories starting at 11 UTC 15 Aug 00
EDAS Meteorological Data

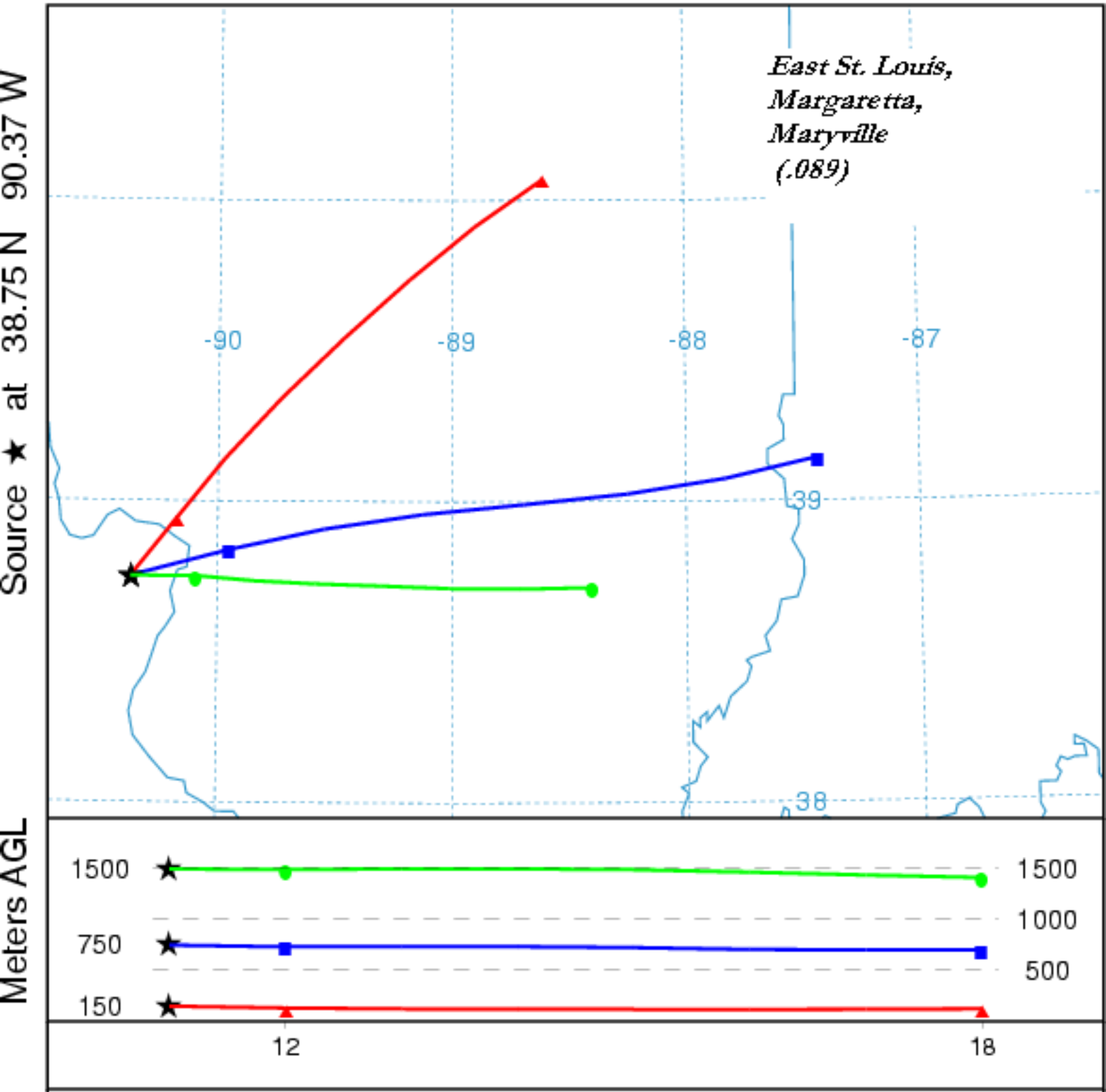

Job ID: 335101 Job Start: Mon Jan 6 19:25:17 GMT 2003
lat.: 38.75 lon.: -90.37 hgts: 150, 750, 1500 m AGL

Trajectory Direction: Forward Duration: 24 hrs
Vertical Motion Calculation Method: Model Vertical Velocity
Produced using NOAA ARL Website (www.arl.noaa.gov/ready/)

NATIONAL OCEANIC ATMOSPHERIC ADMINISTRATION
Forward trajectories starting at 11 UTC 16 Aug 00
EDAS Meteorological Data

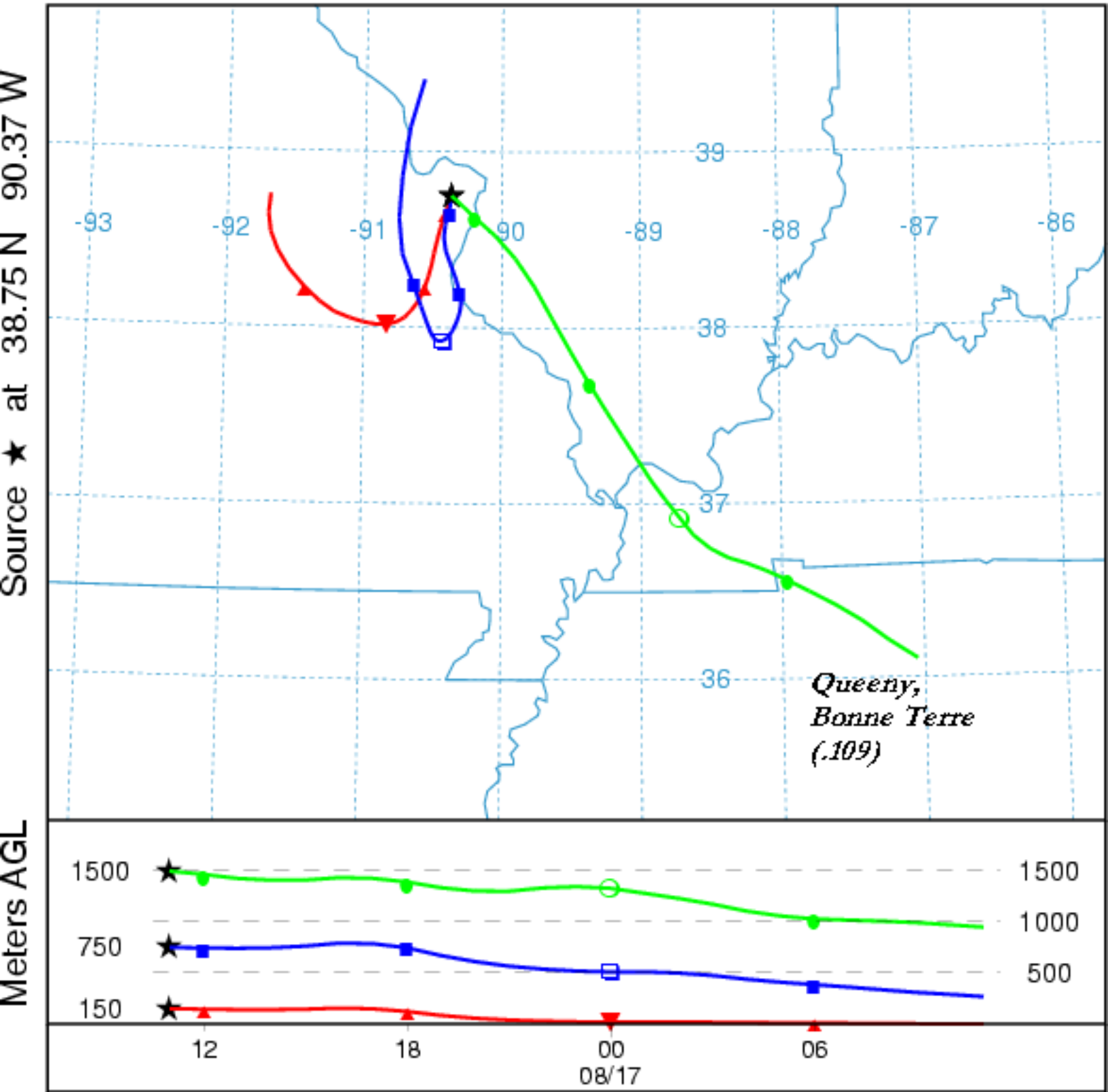

Job ID: 335123 Job Start: Mon Jan 6 19:26:49 GMT 2003
lat.: 38.75 lon.: -90.37 hgts: 150, 750, 1500 m AGL

Trajectory Direction: Forward Duration: 24 hrs
Vertical Motion Calculation Method: Model Vertical Velocity
Produced using NOAA ARL Website (www.arl.noaa.gov/ready/)

NATIONAL OCEANIC ATMOSPHERIC ADMINISTRATION
Forward trajectories starting at 11 UTC 22 Aug 00
EDAS Meteorological Data

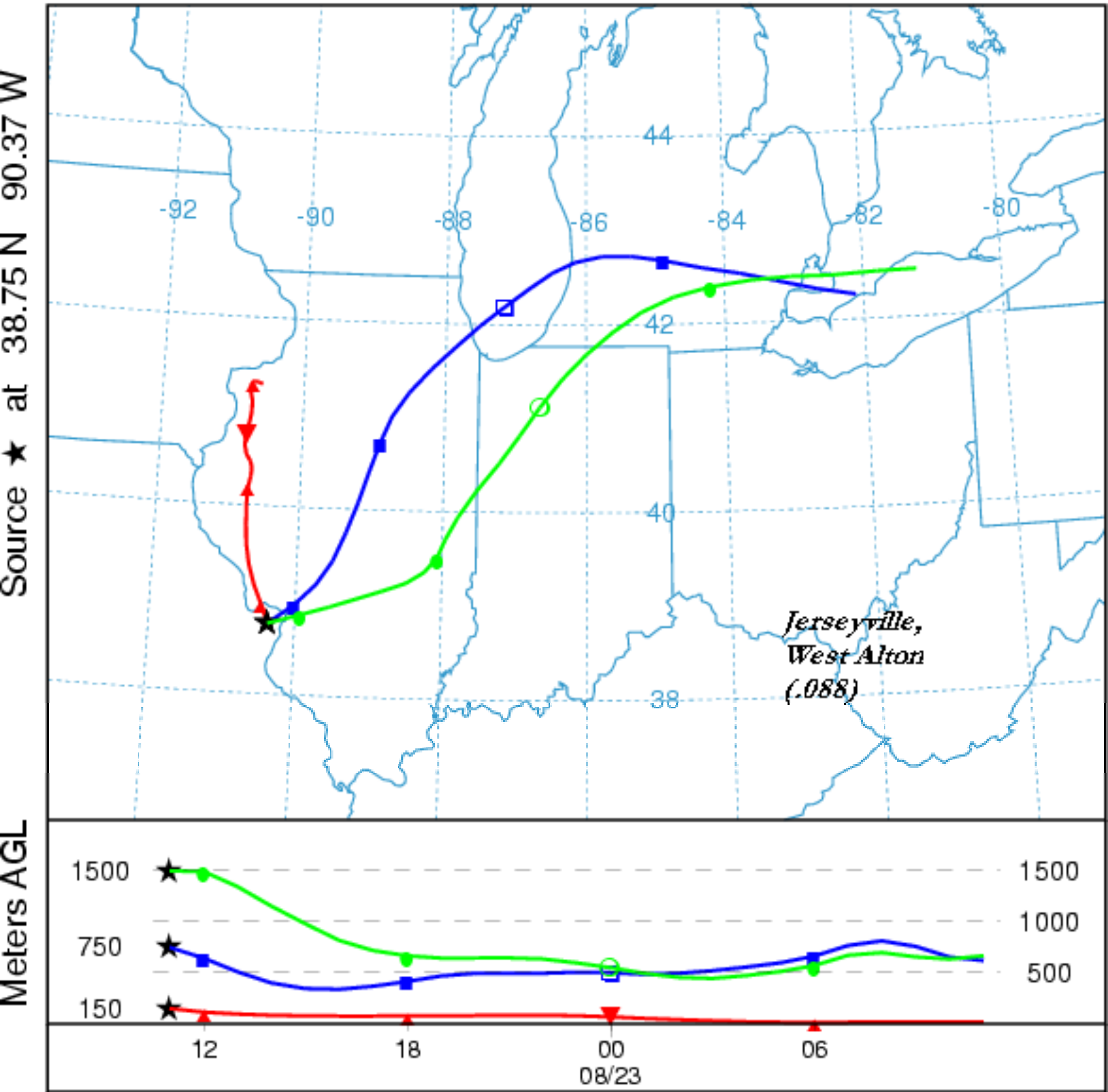

Job ID: 335450 Job Start: Mon Jan 6 20:07:59 GMT 2003
lat.: 38.75 lon.: -90.37 hgts: 150, 750, 1500 m AGL

Trajectory Direction: Forward Duration: 24 hrs
Vertical Motion Calculation Method: Model Vertical Velocity
Produced using NOAA ARL Website (www.arl.noaa.gov/ready/)

NATIONAL OCEANIC ATMOSPHERIC ADMINISTRATION
Forward trajectories starting at 11 UTC 23 Aug 00
EDAS Meteorological Data

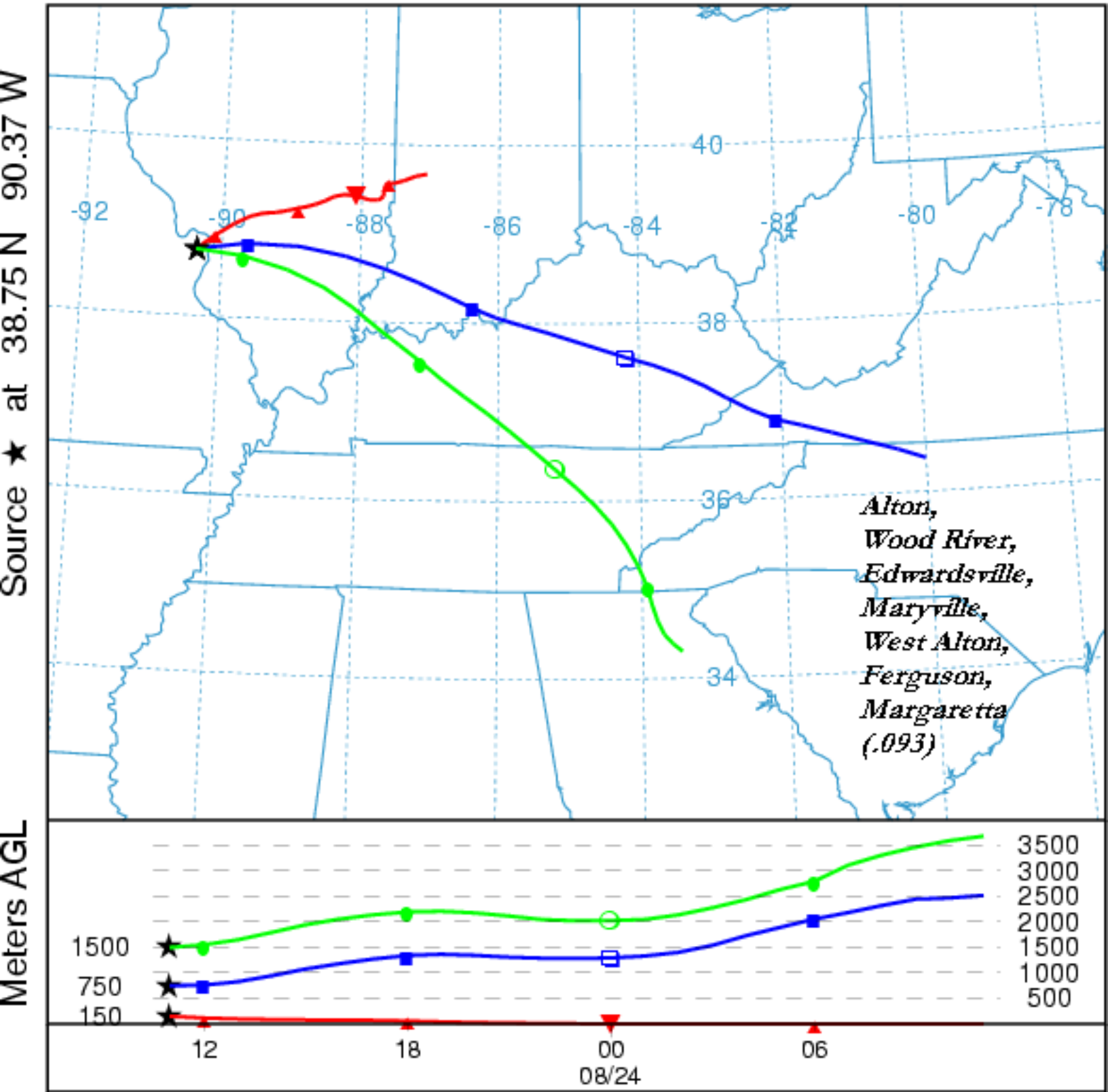

Job ID: 335141 Job Start: Mon Jan 6 19:28:58 GMT 2003
lat.: 38.75 lon.: -90.37 hgts: 150, 750, 1500 m AGL

Trajectory Direction: Forward Duration: 24 hrs
Vertical Motion Calculation Method: Model Vertical Velocity
Produced using NOAA ARL Website (www.arl.noaa.gov/ready/)

NATIONAL OCEANIC ATMOSPHERIC ADMINISTRATION
Forward trajectories starting at 11 UTC 28 Aug 00
EDAS Meteorological Data

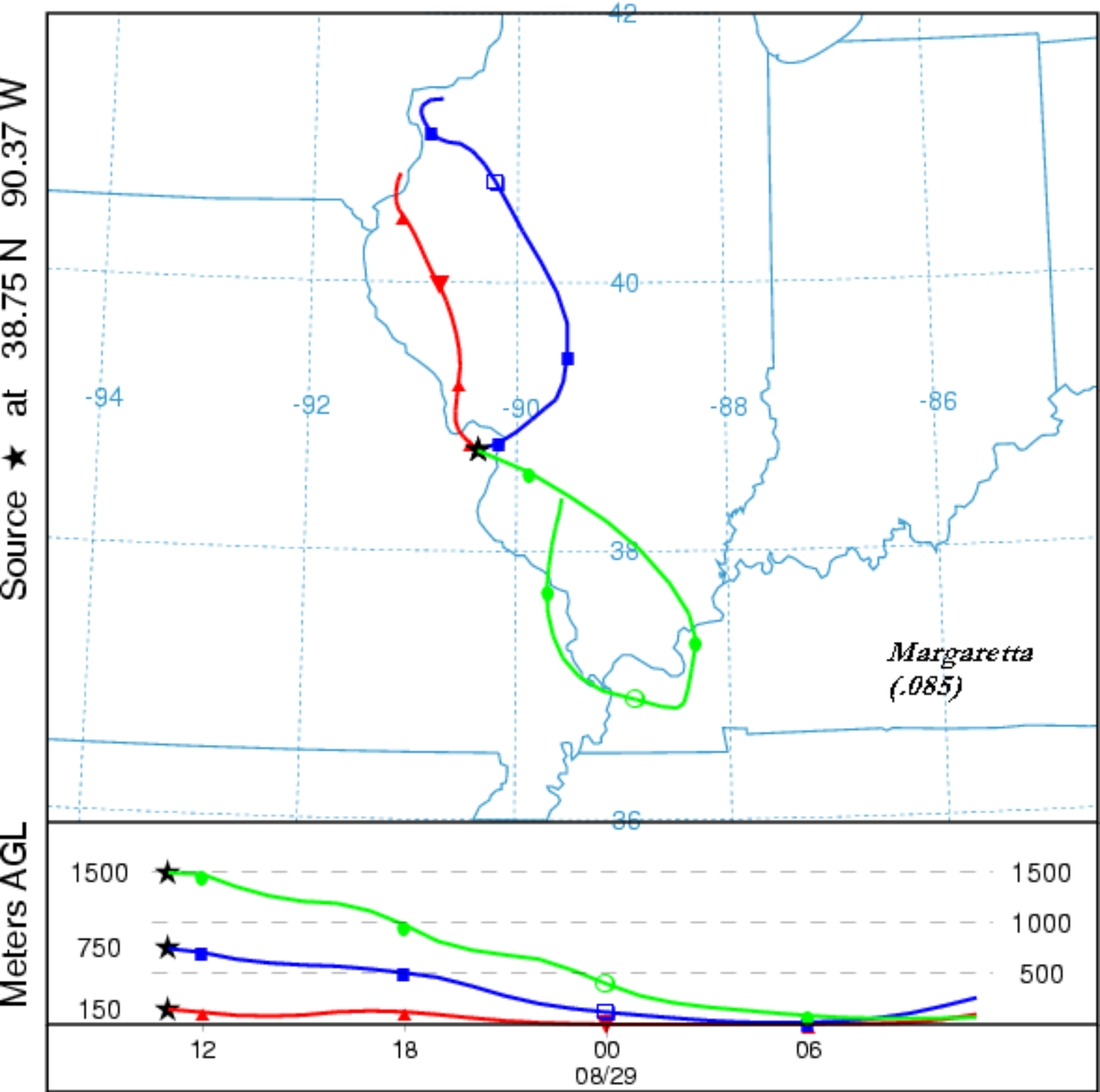

Job ID: 335162 Job Start: Mon Jan 6 19:29:56 GMT 2003
lat.: 38.75 lon.: -90.37 hgts: 150, 750, 1500 m AGL

Trajectory Direction: Forward Duration: 24 hrs
Vertical Motion Calculation Method: Model Vertical Velocity
Produced using NOAA ARL Website (www.arl.noaa.gov/ready/)

NATIONAL OCEANIC ATMOSPHERIC ADMINISTRATION
Forward trajectories starting at 11 UTC 29 Aug 00
EDAS Meteorological Data

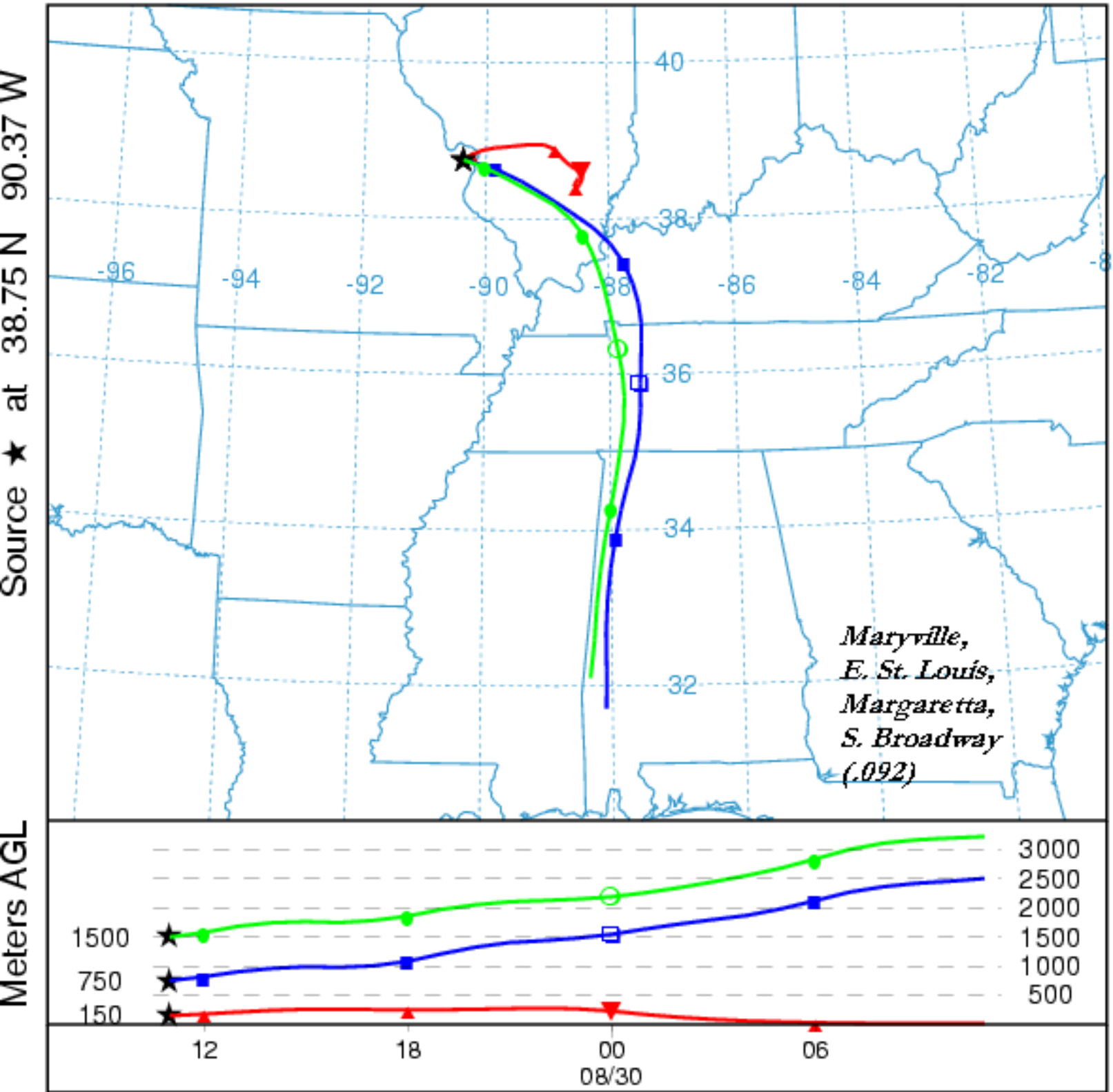

Job ID: 335173 Job Start: Mon Jan 6 19:30:58 GMT 2003
lat.: 38.75 lon.: -90.37 hgts: 150, 750, 1500 m AGL

Trajectory Direction: Forward Duration: 24 hrs
Vertical Motion Calculation Method: Model Vertical Velocity
Produced using NOAA ARL Website (www.arl.noaa.gov/ready/)

NATIONAL OCEANIC ATMOSPHERIC ADMINISTRATION

Forward trajectories starting at 11 UTC 30 Aug 00

EDAS Meteorological Data

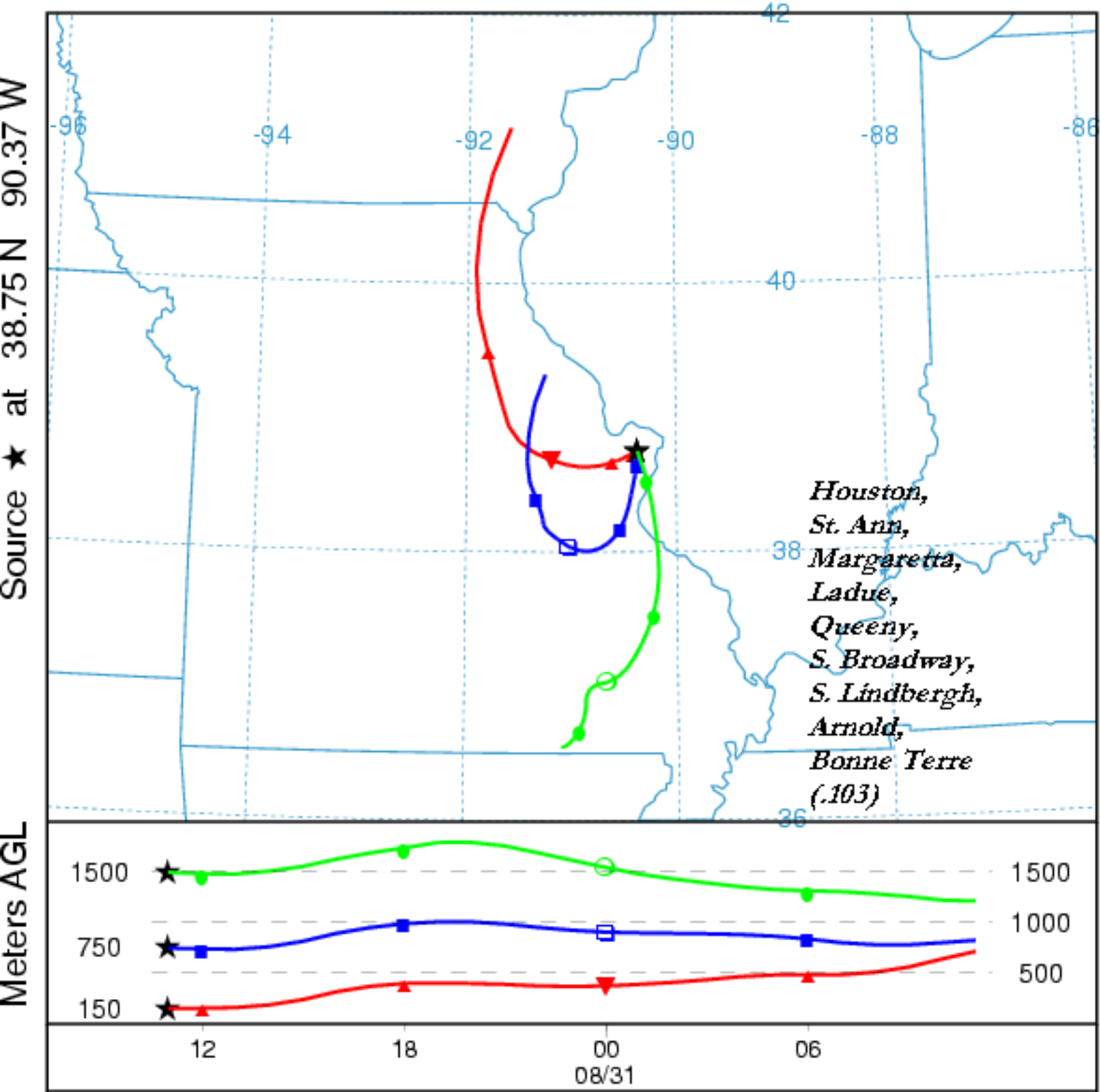

Job ID: 335194 Job Start: Mon Jan 6 19:32:02 GMT 2003

lat.: 38.75 lon.: -90.37 hgts: 150, 750, 1500 m AGL

Trajectory Direction: Forward Duration: 24 hrs

Vertical Motion Calculation Method: Model Vertical Velocity

Produced using NOAA ARL Website (www.arl.noaa.gov/ready/)

NATIONAL OCEANIC ATMOSPHERIC ADMINISTRATION
Forward trajectories starting at 11 UTC 31 Aug 00
EDAS Meteorological Data

Source ★ at 38.75 N 90.37 W

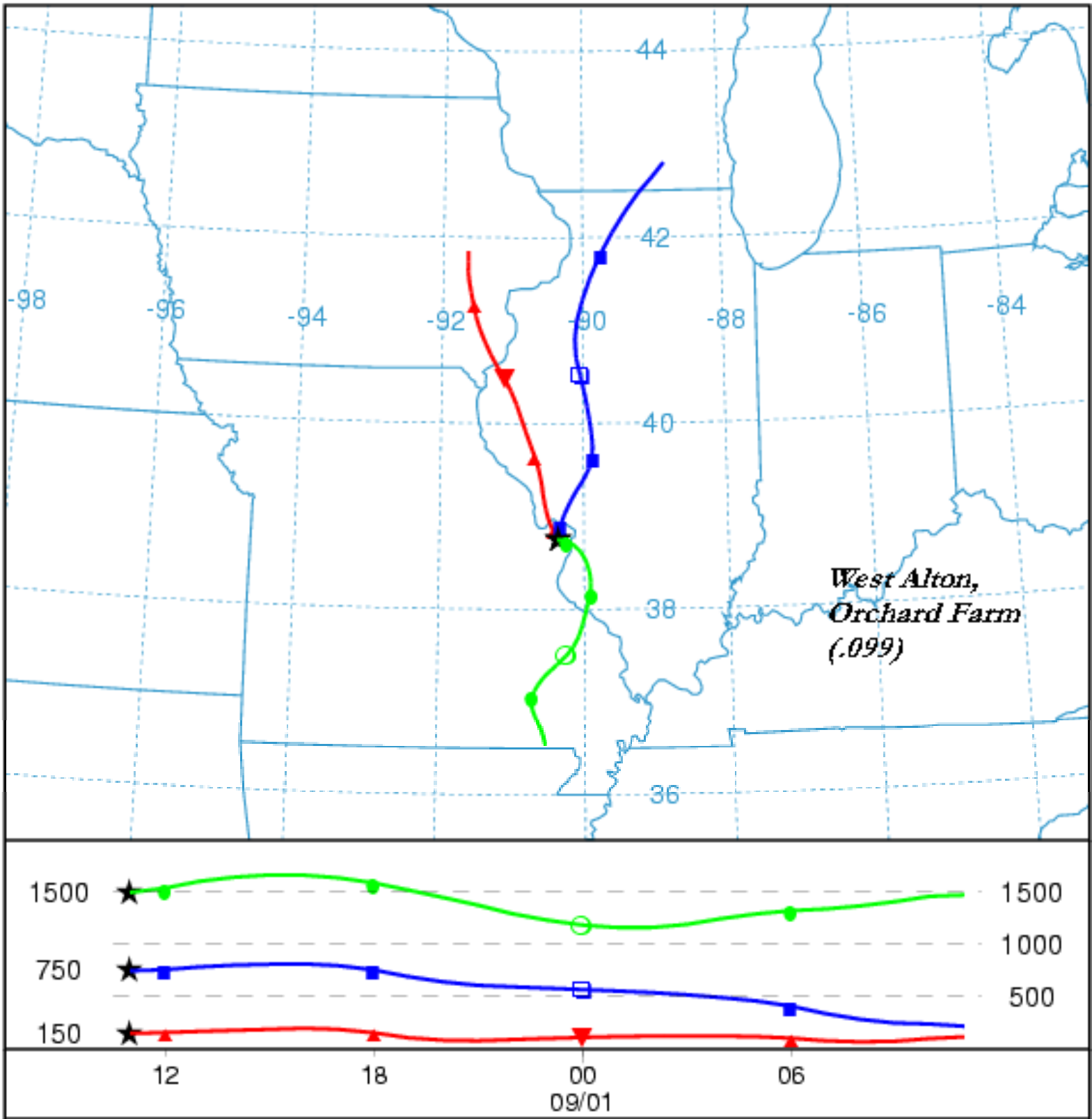

Job ID: 335207 Job Start: Mon Jan 6 19:33:32 GMT 2003
lat.: 38.75 lon.: -90.37 hgts: 150, 750, 1500 m AGL

Trajectory Direction: Forward Duration: 24 hrs
Vertical Motion Calculation Method: Model Vertical Velocity
Produced using NOAA ARL Website (www.arl.noaa.gov/ready/)

NATIONAL OCEANIC ATMOSPHERIC ADMINISTRATION

Forward trajectories starting at 11 UTC 01 Sep 00

EDAS Meteorological Data

Source ★ at 38.75 N 90.37 W

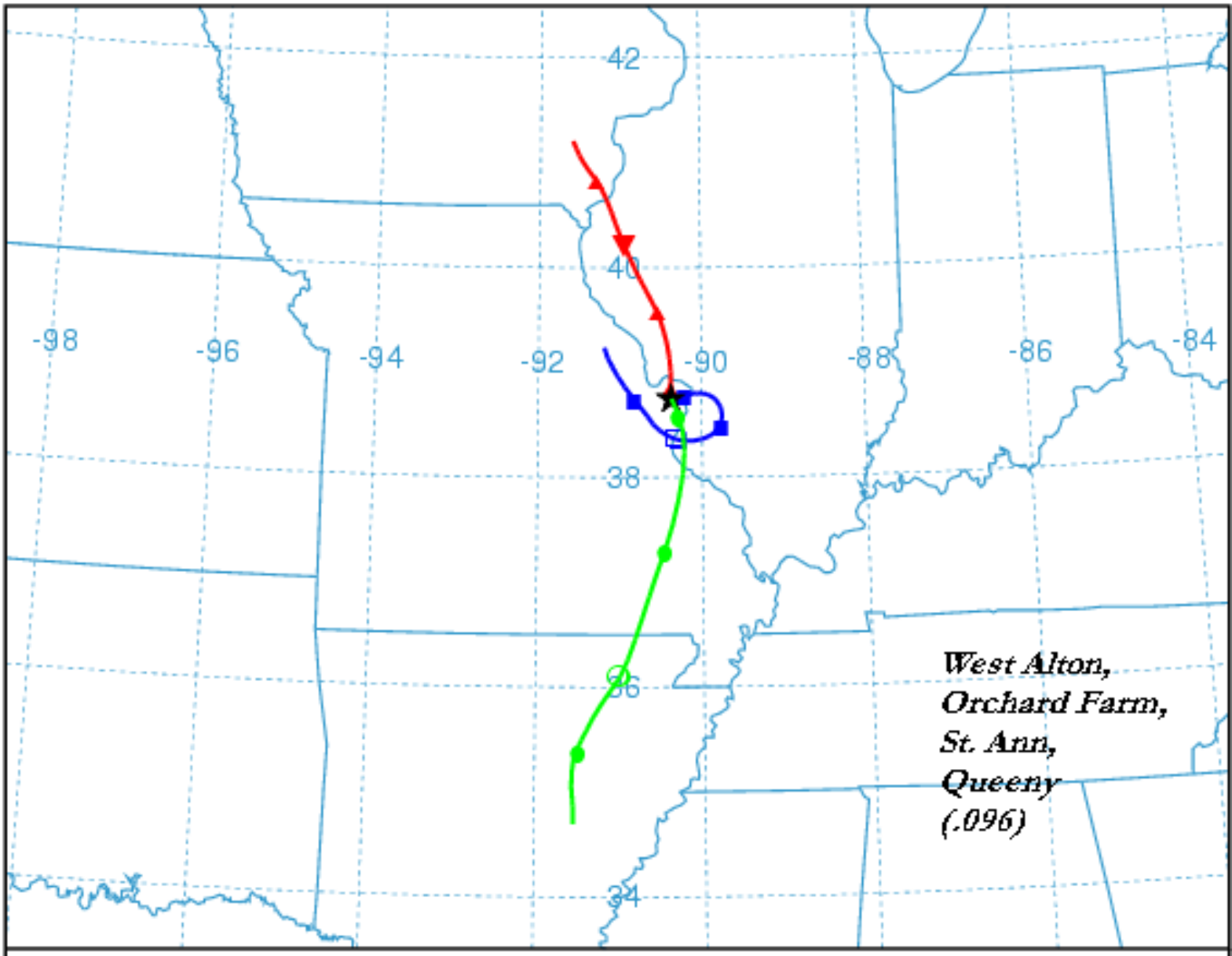

Meters AGL

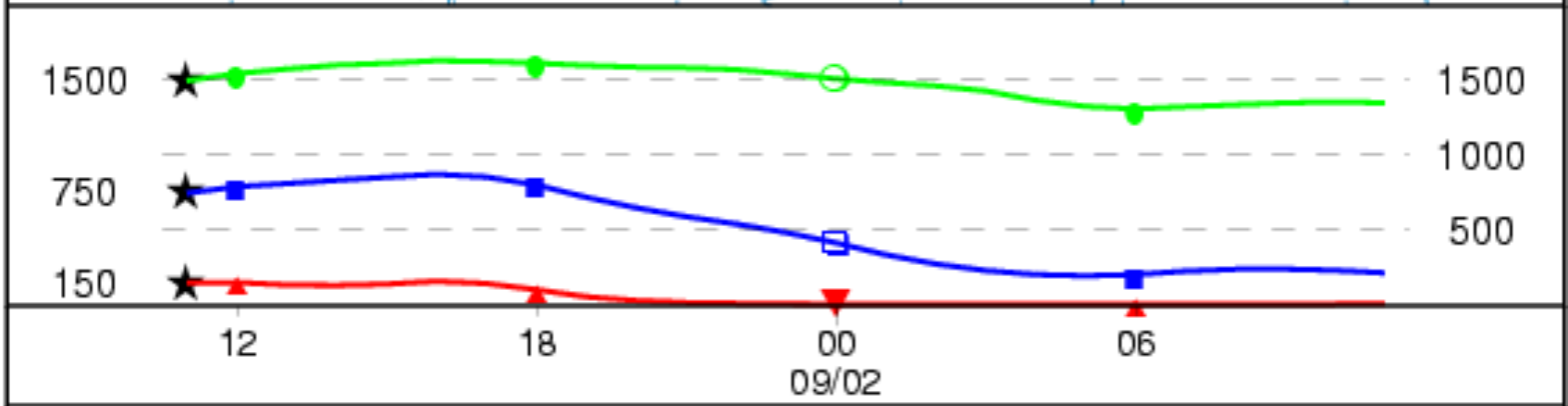

Job ID: 335221 Job Start: Mon Jan 6 19:35:14 GMT 2003
lat.: 38.75 lon.: -90.37 hgts: 150, 750, 1500 m AGL

Trajectory Direction: Forward Duration: 24 hrs
Vertical Motion Calculation Method: Model Vertical Velocity
Produced using NOAA ARL Website (www.arl.noaa.gov/ready/)

NATIONAL OCEANIC ATMOSPHERIC ADMINISTRATION
Forward trajectories starting at 11 UTC 02 Sep 00
EDAS Meteorological Data

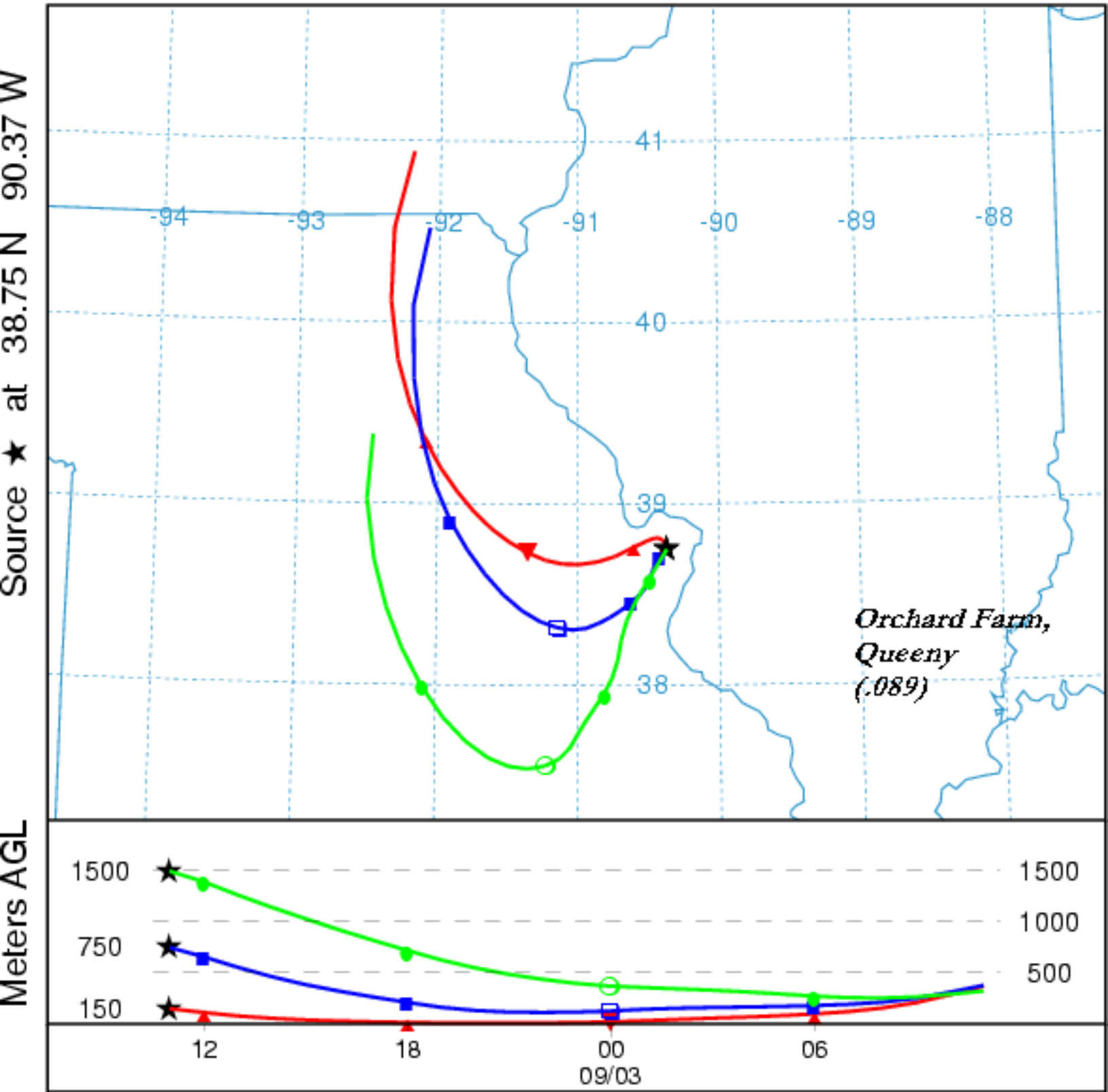

Job ID: 335243 Job Start: Mon Jan 6 19:36:35 GMT 2003
lat.: 38.75 lon.: -90.37 hgts: 150, 750, 1500 m AGL

Trajectory Direction: Forward Duration: 24 hrs
Vertical Motion Calculation Method: Model Vertical Velocity
Produced using NOAA ARL Website (www.arl.noaa.gov/ready/)

NATIONAL OCEANIC ATMOSPHERIC ADMINISTRATION
Forward trajectories starting at 11 UTC 03 Sep 00
EDAS Meteorological Data

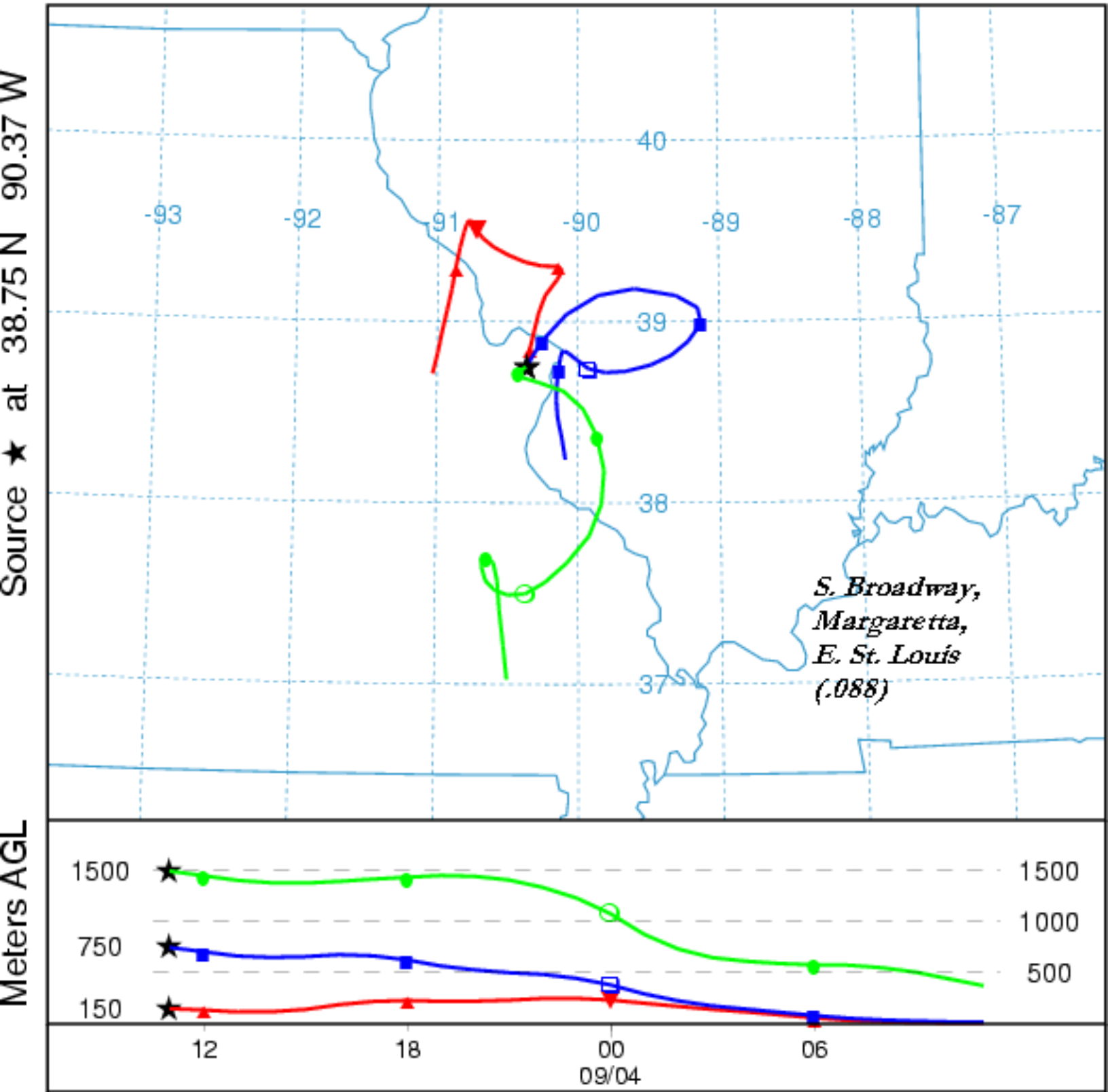

Job ID: 335267 Job Start: Mon Jan 6 19:37:20 GMT 2003
lat.: 38.75 lon.: -90.37 hgts: 150, 750, 1500 m AGL

Trajectory Direction: Forward Duration: 24 hrs
Vertical Motion Calculation Method: Model Vertical Velocity
Produced using NOAA ARL Website (www.arl.noaa.gov/ready/)