NATIONAL OCEANIC ATMOSPHERIC ADMINISTRATION
Forward trajectories starting at 11 UTC 09 Jun 01
EDAS Meteorological Data

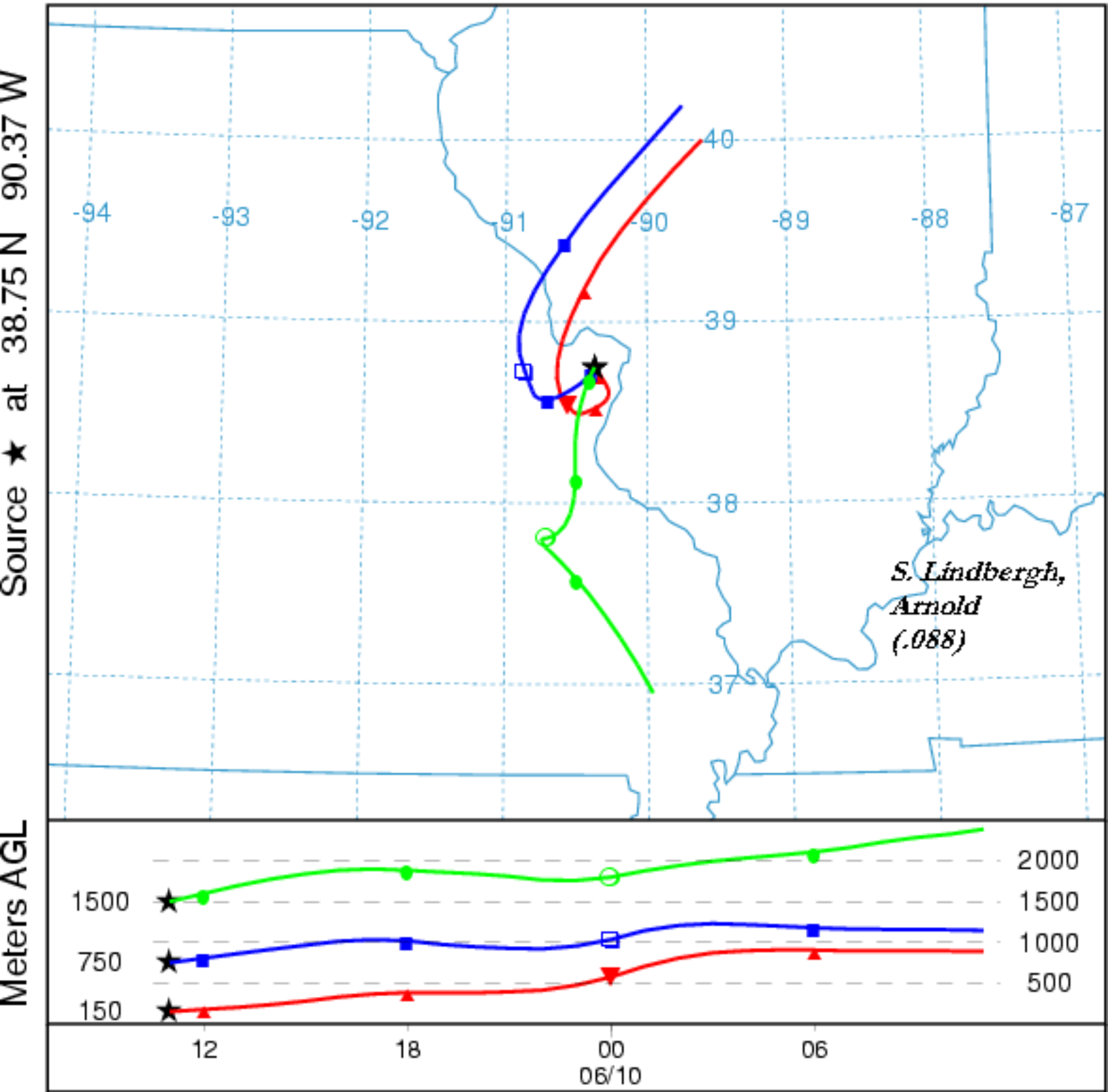

Job ID: 335646 Job Start: Mon Jan 6 20:21:49 GMT 2003
lat.: 38.75 lon.: -90.37 hgts: 150, 750, 1500 m AGL

Trajectory Direction: Forward Duration: 24 hrs
Vertical Motion Calculation Method: Model Vertical Velocity
Produced using NOAA ARL Website (www.arl.noaa.gov/ready/)

NATIONAL OCEANIC ATMOSPHERIC ADMINISTRATION
Forward trajectories starting at 11 UTC 12 Jun 01
EDAS Meteorological Data

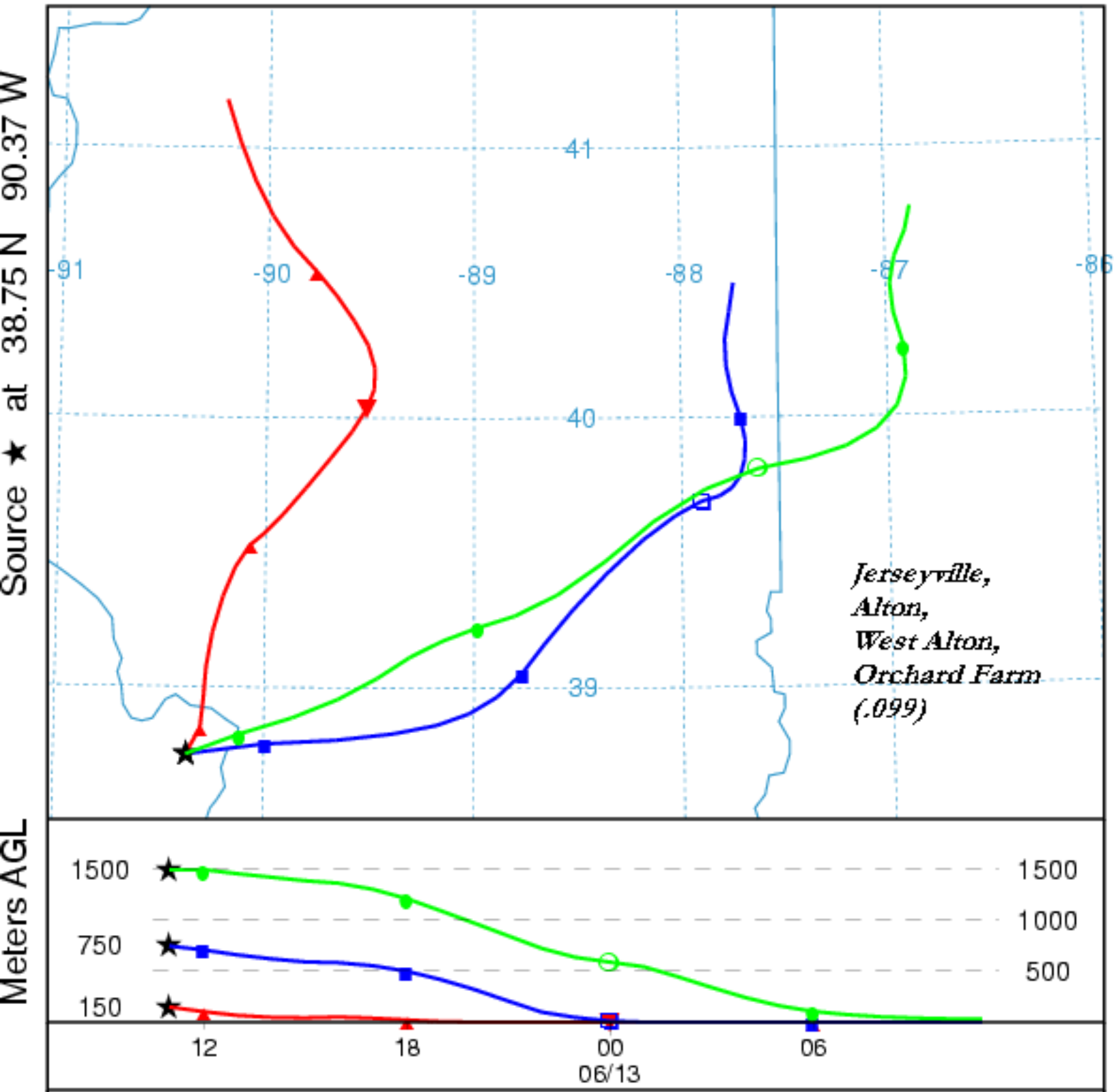

Job ID: 335658 Job Start: Mon Jan 6 20:23:24 GMT 2003
lat.: 38.75 lon.: -90.37 hgts: 150, 750, 1500 m AGL

Trajectory Direction: Forward Duration: 24 hrs
Vertical Motion Calculation Method: Model Vertical Velocity
Produced using NOAA ARL Website (www.arl.noaa.gov/ready/)

NATIONAL OCEANIC ATMOSPHERIC ADMINISTRATION
Forward trajectories starting at 11 UTC 18 Jun 01
EDAS Meteorological Data

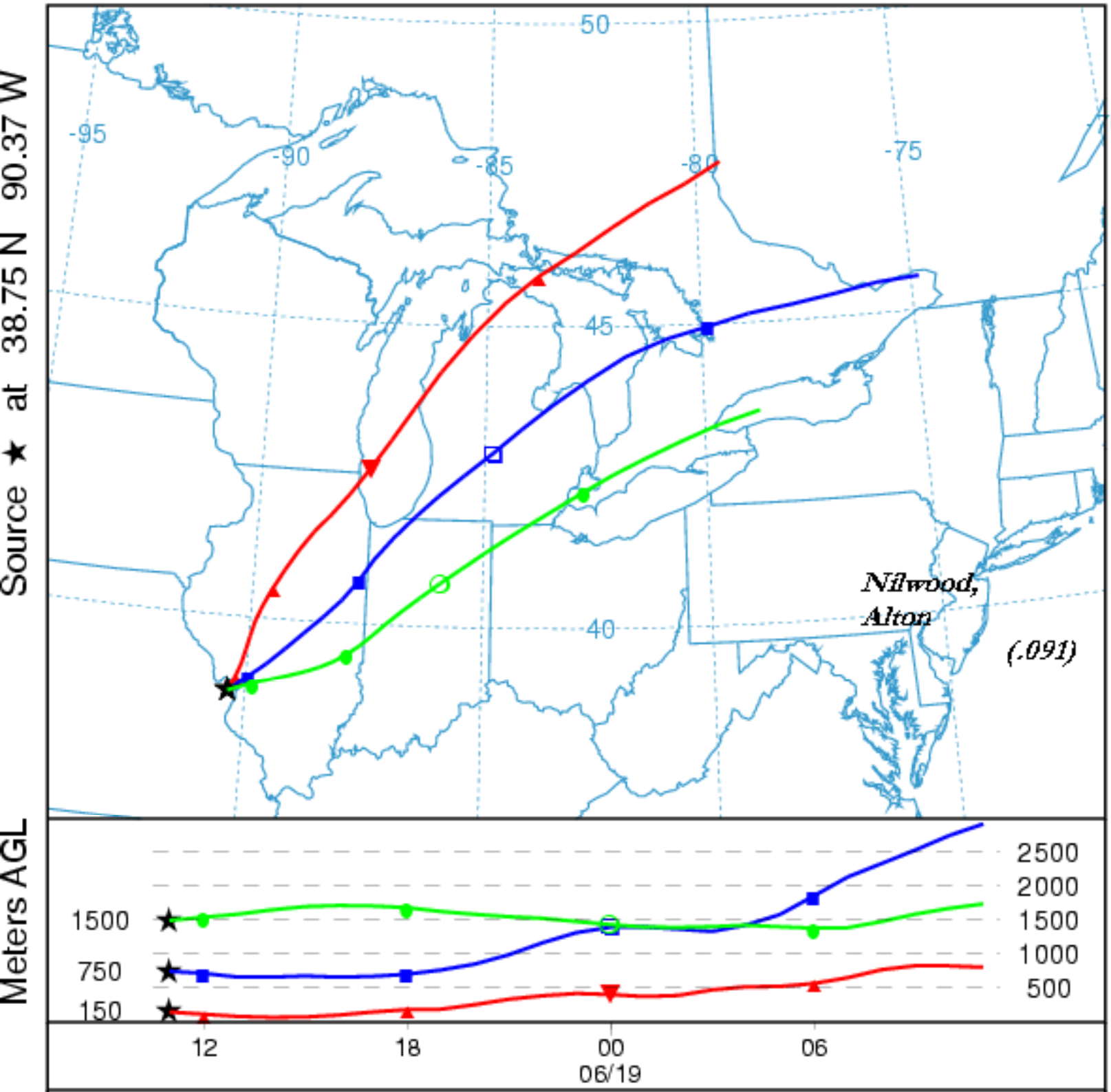

Job ID: 335674 Job Start: Mon Jan 6 20:25:04 GMT 2003
lat.: 38.75 lon.: -90.37 hgts: 150, 750, 1500 m AGL

Trajectory Direction: Forward Duration: 24 hrs
Vertical Motion Calculation Method: Model Vertical Velocity
Produced using NOAA ARL Website (www.arl.noaa.gov/ready/)

NATIONAL OCEANIC ATMOSPHERIC ADMINISTRATION
Forward trajectories starting at 11 UTC 25 Jun 01
EDAS Meteorological Data

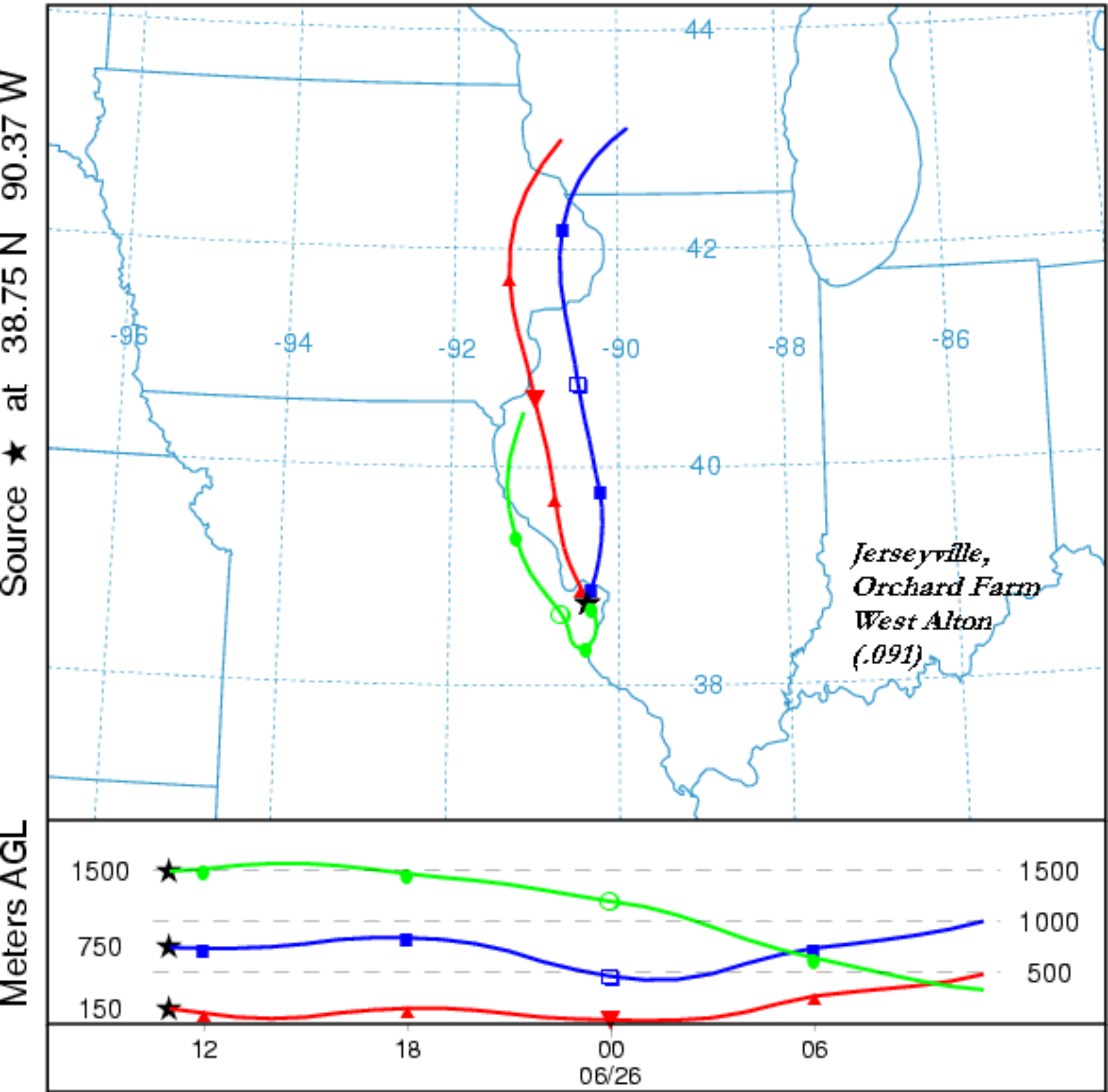

Job ID: 335692 Job Start: Mon Jan 6 20:26:01 GMT 2003
lat.: 38.75 lon.: -90.37 hgts: 150, 750, 1500 m AGL

Trajectory Direction: Forward Duration: 24 hrs
Vertical Motion Calculation Method: Model Vertical Velocity
Produced using NOAA ARL Website (www.arl.noaa.gov/ready/)

NATIONAL OCEANIC ATMOSPHERIC ADMINISTRATION
Forward trajectories starting at 11 UTC 16 Jul 01
EDAS Meteorological Data

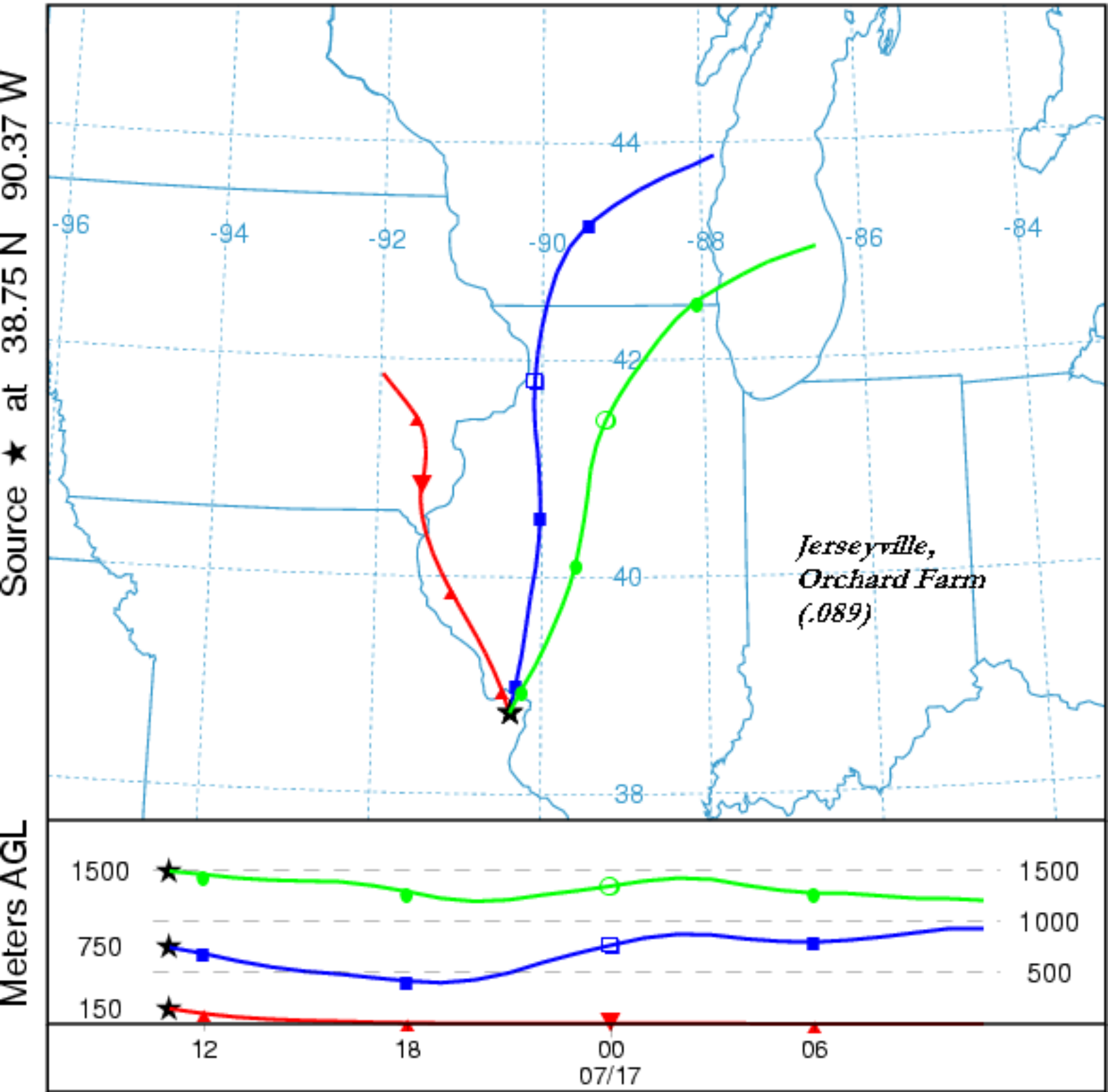

Job ID: 335712 Job Start: Mon Jan 6 20:28:09 GMT 2003
lat.: 38.75 lon.: -90.37 hgts: 150, 750, 1500 m AGL

Trajectory Direction: Forward Duration: 24 hrs
Vertical Motion Calculation Method: Model Vertical Velocity
Produced using NOAA ARL Website (www.arl.noaa.gov/ready/)

NATIONAL OCEANIC ATMOSPHERIC ADMINISTRATION
Forward trajectories starting at 11 UTC 21 Jul 01
EDAS Meteorological Data

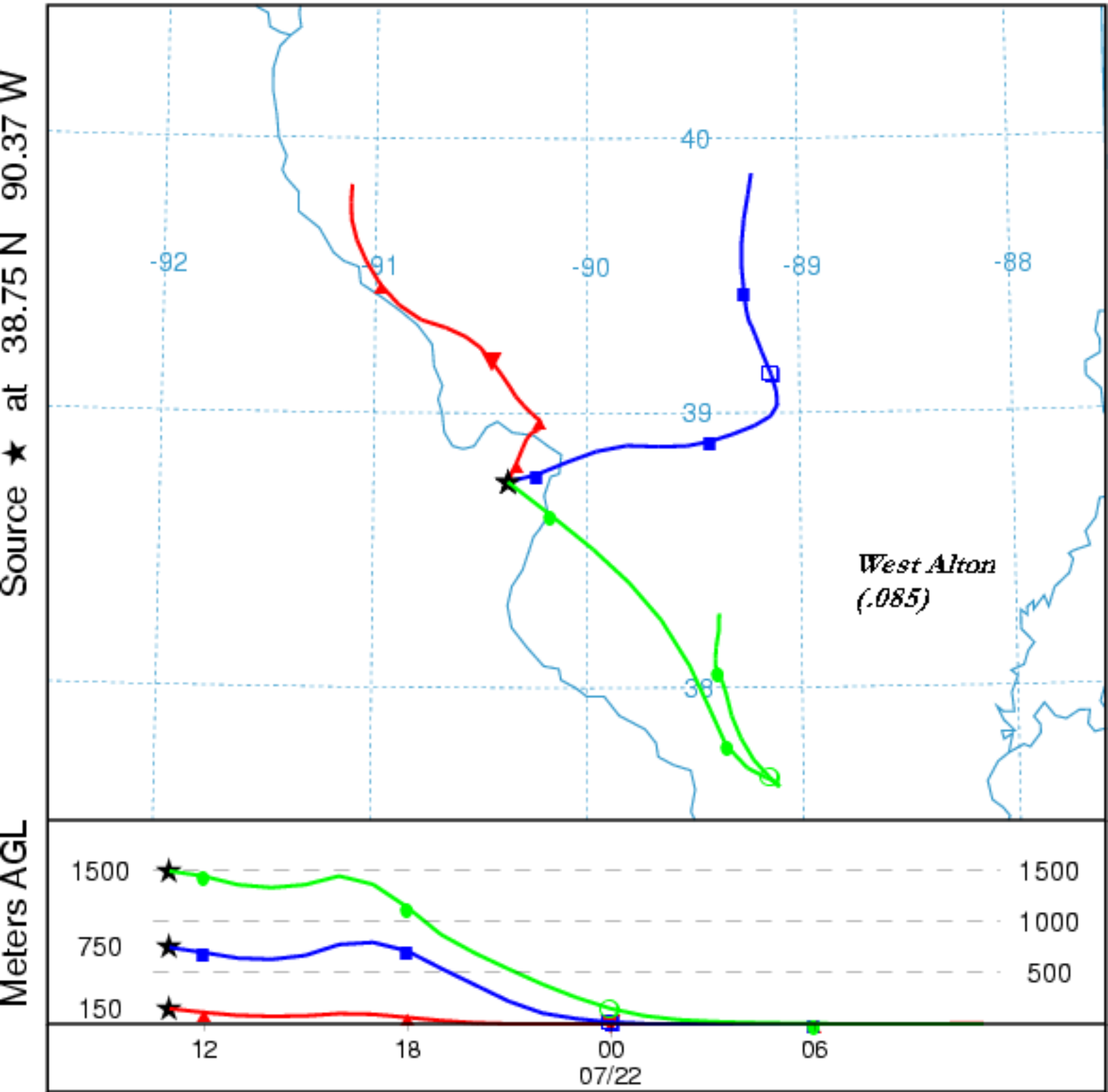

Job ID: 335729 Job Start: Mon Jan 6 20:29:59 GMT 2003
lat.: 38.75 lon.: -90.37 hgts: 150, 750, 1500 m AGL

Trajectory Direction: Forward Duration: 24 hrs
Vertical Motion Calculation Method: Model Vertical Velocity
Produced using NOAA ARL Website (www.arl.noaa.gov/ready/)

NATIONAL OCEANIC ATMOSPHERIC ADMINISTRATION
Forward trajectories starting at 11 UTC 23 Jul 01
EDAS Meteorological Data

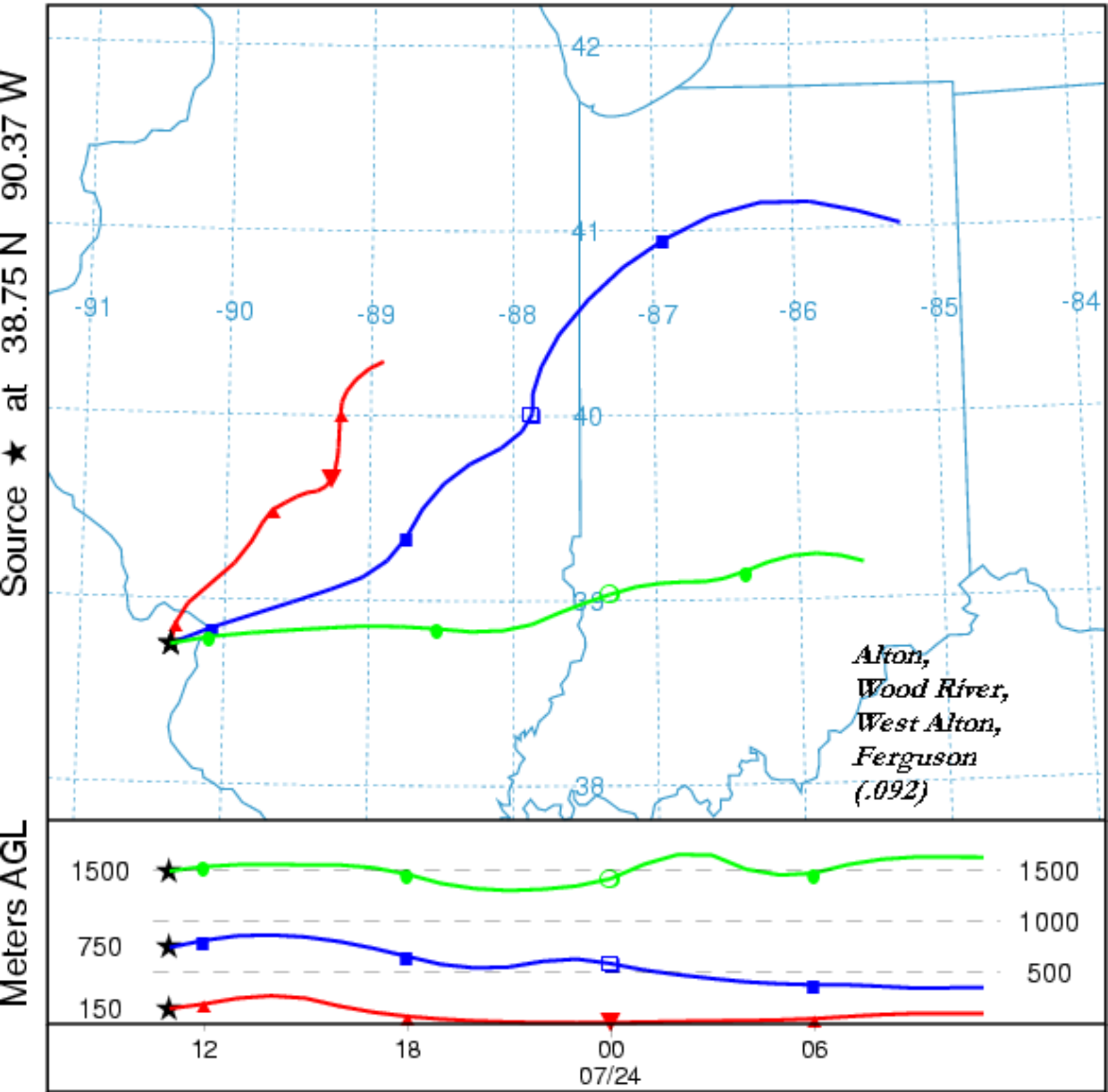

Job ID: 335733 Job Start: Mon Jan 6 20:30:55 GMT 2003
lat.: 38.75 lon.: -90.37 hgts: 150, 750, 1500 m AGL

Trajectory Direction: Forward Duration: 24 hrs
Vertical Motion Calculation Method: Model Vertical Velocity
Produced using NOAA ARL Website (www.arl.noaa.gov/ready/)

NATIONAL OCEANIC ATMOSPHERIC ADMINISTRATION
Forward trajectories starting at 11 UTC 25 Jul 01
EDAS Meteorological Data

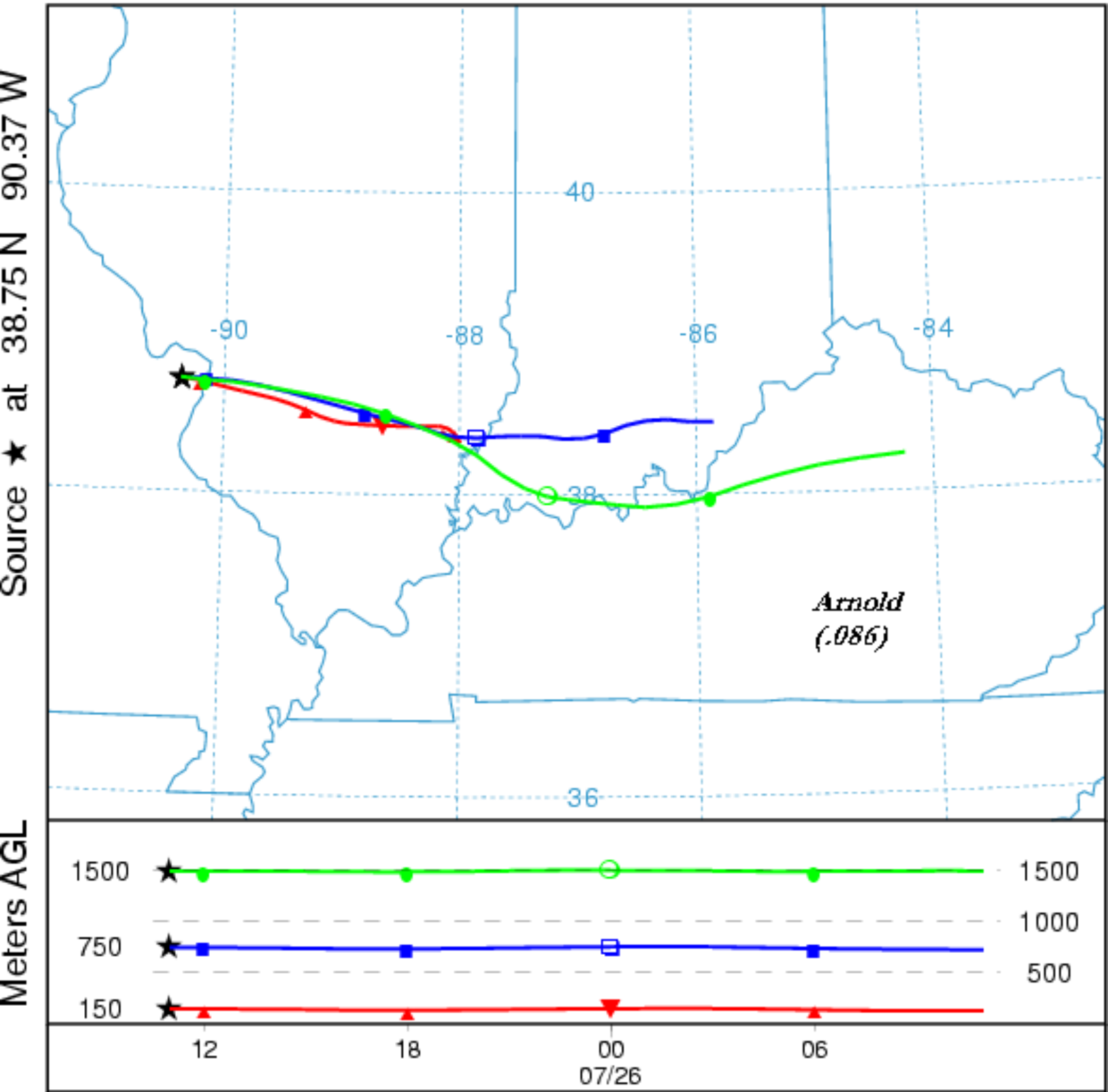

Job ID: 335745 Job Start: Mon Jan 6 20:31:44 GMT 2003
lat.: 38.75 lon.: -90.37 hgts: 150, 750, 1500 m AGL

Trajectory Direction: Forward Duration: 24 hrs
Vertical Motion Calculation Method: Model Vertical Velocity
Produced using NOAA ARL Website (www.arl.noaa.gov/ready/)

NATIONAL OCEANIC ATMOSPHERIC ADMINISTRATION
Forward trajectories starting at 11 UTC 04 Aug 01
EDAS Meteorological Data

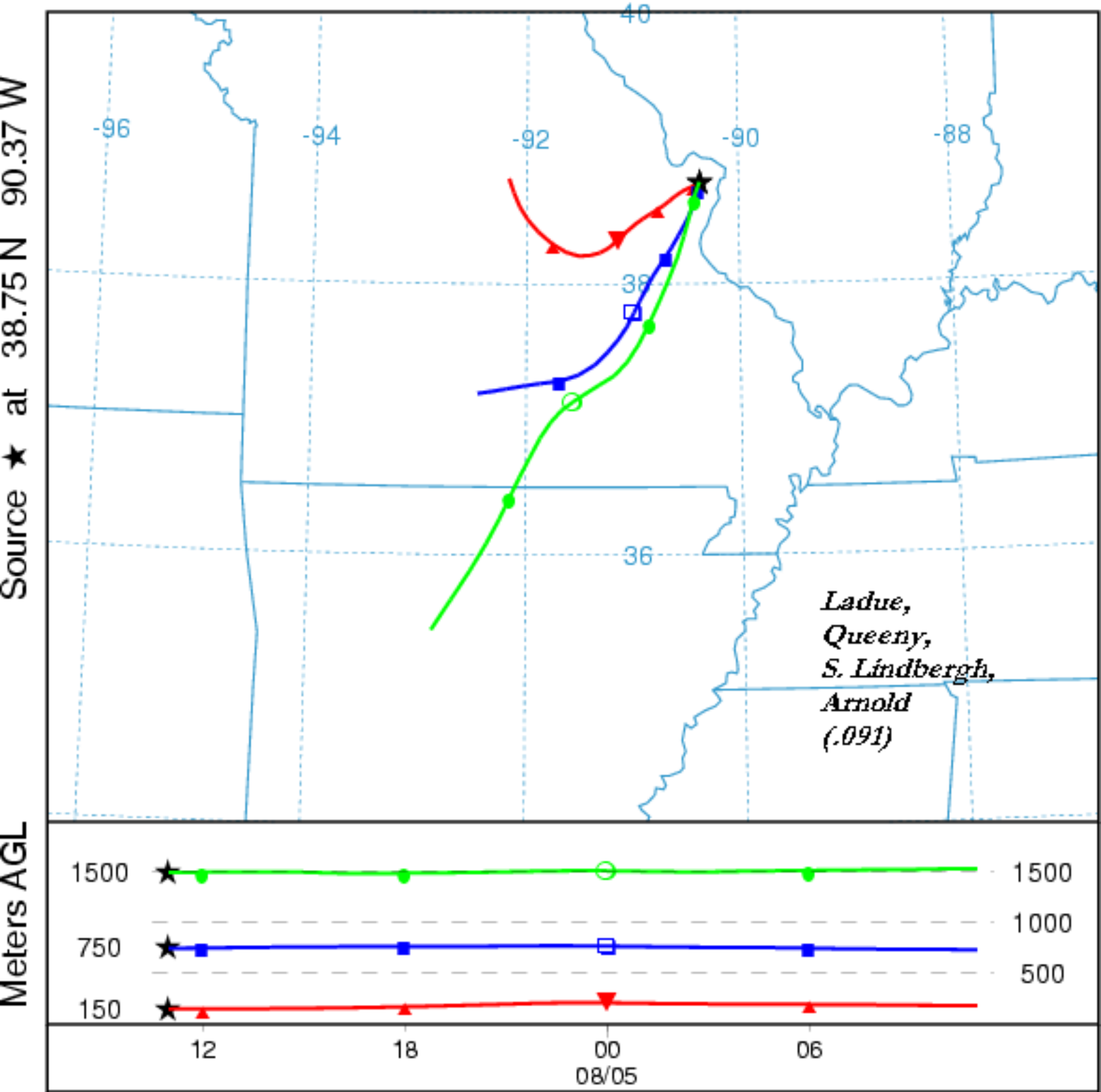

Job ID: 335786 Job Start: Mon Jan 6 20:37:03 GMT 2003
lat.: 38.75 lon.: -90.37 hgts: 150, 750, 1500 m AGL

Trajectory Direction: Forward Duration: 24 hrs
Vertical Motion Calculation Method: Model Vertical Velocity
Produced using NOAA ARL Website (www.arl.noaa.gov/ready/)

NATIONAL OCEANIC ATMOSPHERIC ADMINISTRATION
Forward trajectories starting at 11 UTC 06 Aug 01
EDAS Meteorological Data

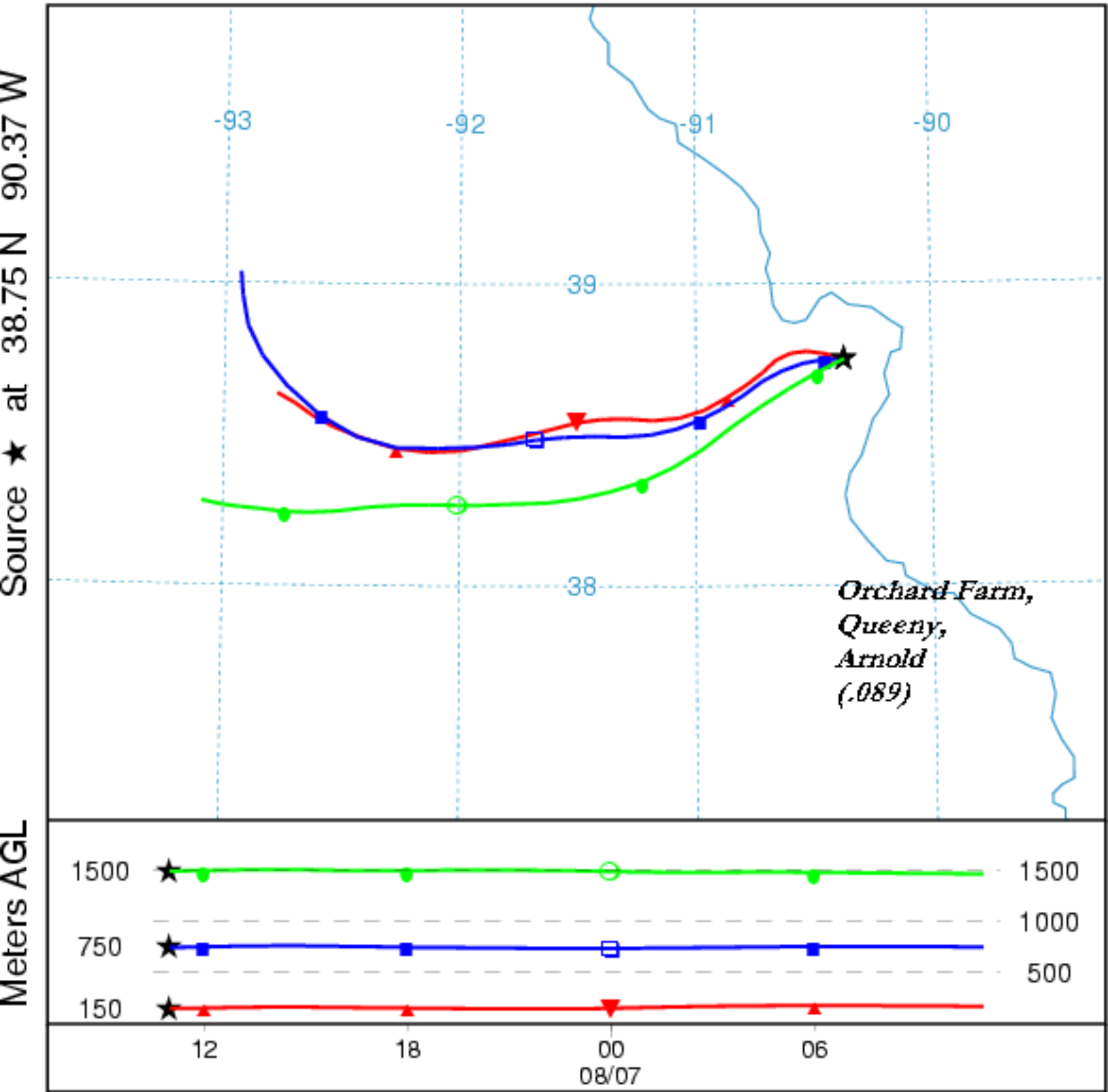

Job ID: 335791 Job Start: Mon Jan 6 20:38:23 GMT 2003
lat.: 38.75 lon.: -90.37 hgts: 150, 750, 1500 m AGL

Trajectory Direction: Forward Duration: 24 hrs
Vertical Motion Calculation Method: Model Vertical Velocity
Produced using NOAA ARL Website (www.arl.noaa.gov/ready/)

NATIONAL OCEANIC ATMOSPHERIC ADMINISTRATION
Forward trajectories starting at 11 UTC 07 Aug 01
EDAS Meteorological Data

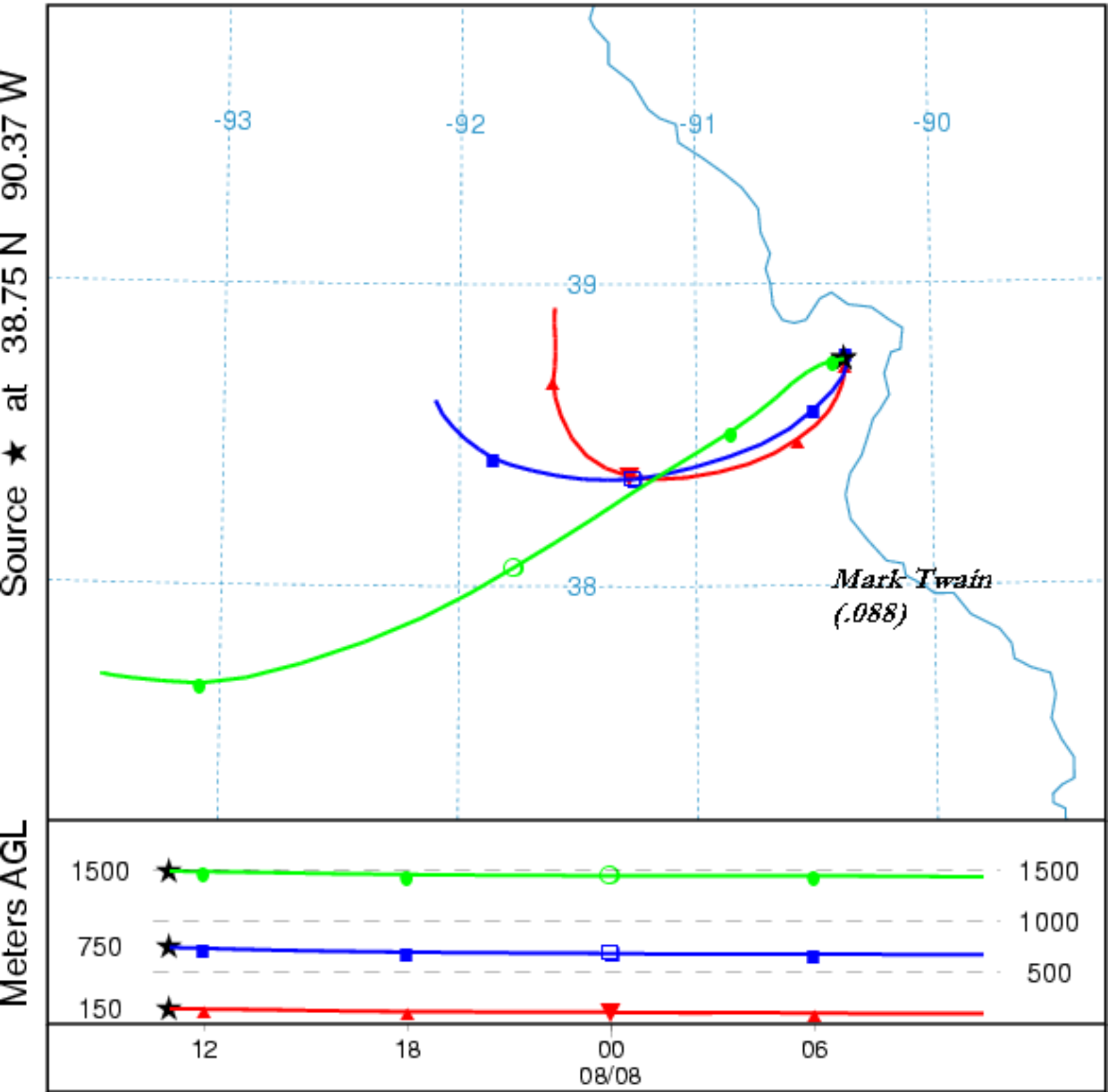

Job ID: 335807 Job Start: Mon Jan 6 20:39:22 GMT 2003
lat.: 38.75 lon.: -90.37 hgts: 150, 750, 1500 m AGL

Trajectory Direction: Forward Duration: 24 hrs
Vertical Motion Calculation Method: Model Vertical Velocity
Produced using NOAA ARL Website (www.arl.noaa.gov/ready/)

NATIONAL OCEANIC ATMOSPHERIC ADMINISTRATION
Forward trajectories starting at 11 UTC 12 Aug 01
EDAS Meteorological Data

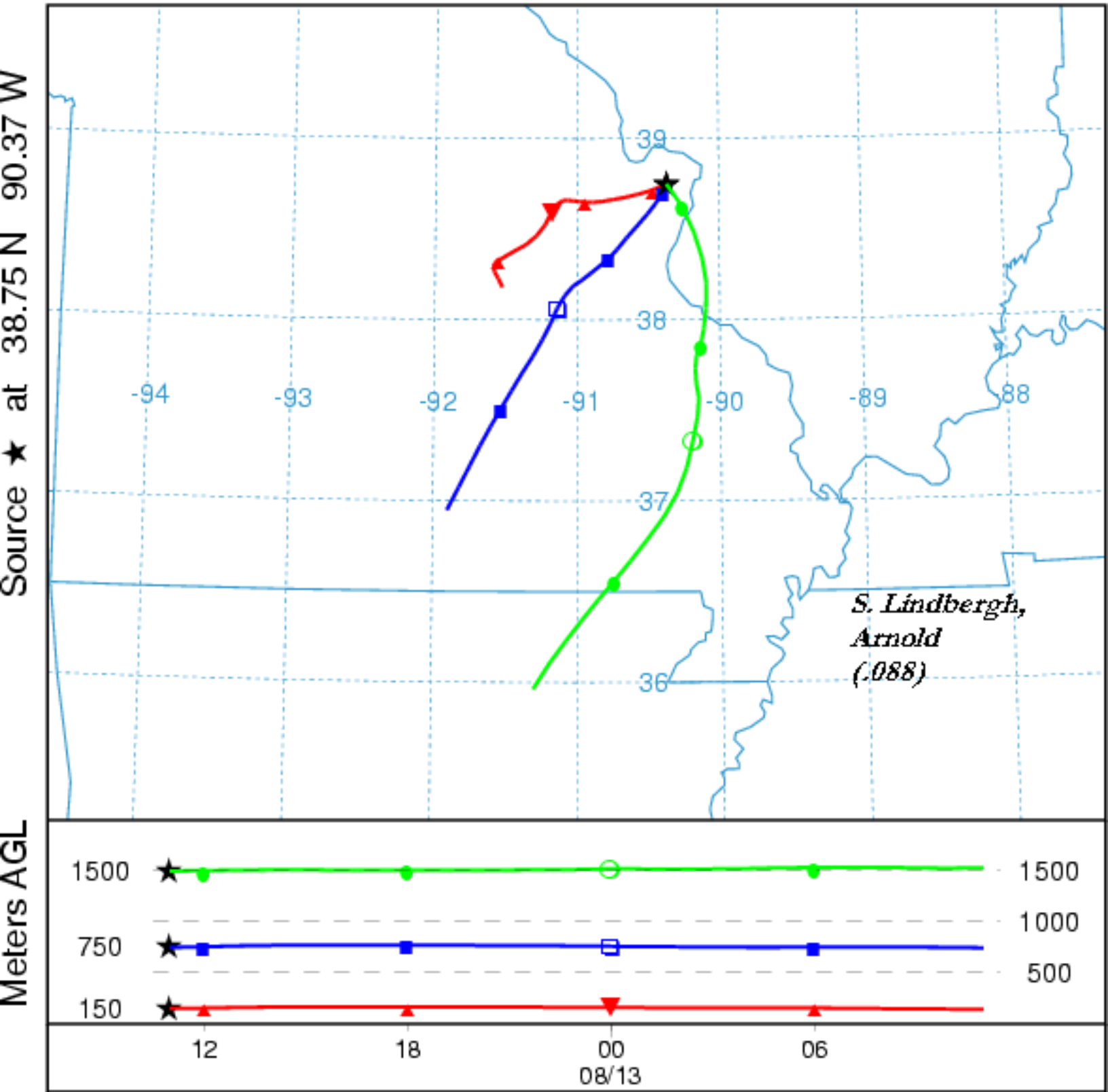

Job ID: 335818 Job Start: Mon Jan 6 20:40:12 GMT 2003
lat.: 38.75 lon.: -90.37 hgts: 150, 750, 1500 m AGL

Trajectory Direction: Forward Duration: 24 hrs
Vertical Motion Calculation Method: Model Vertical Velocity
Produced using NOAA ARL Website (www.arl.noaa.gov/ready/)

NATIONAL OCEANIC ATMOSPHERIC ADMINISTRATION
Forward trajectories starting at 11 UTC 03 Sep 01
EDAS Meteorological Data

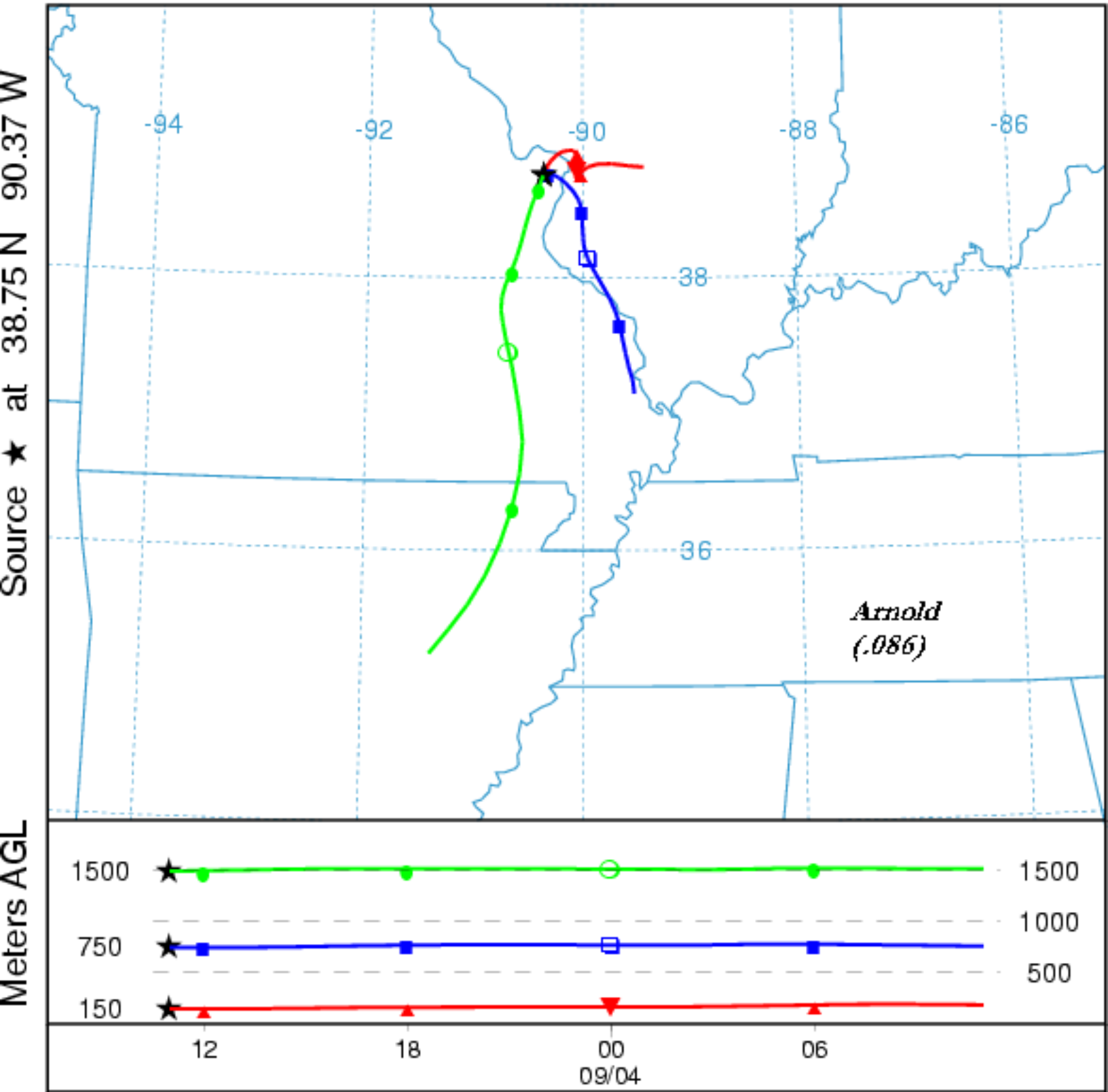

Job ID: 335828 Job Start: Mon Jan 6 20:42:05 GMT 2003
lat.: 38.75 lon.: -90.37 hgts: 150, 750, 1500 m AGL

Trajectory Direction: Forward Duration: 24 hrs
Vertical Motion Calculation Method: Model Vertical Velocity
Produced using NOAA ARL Website (www.arl.noaa.gov/ready/)

NATIONAL OCEANIC ATMOSPHERIC ADMINISTRATION
Forward trajectories starting at 11 UTC 04 Sep 01
EDAS Meteorological Data

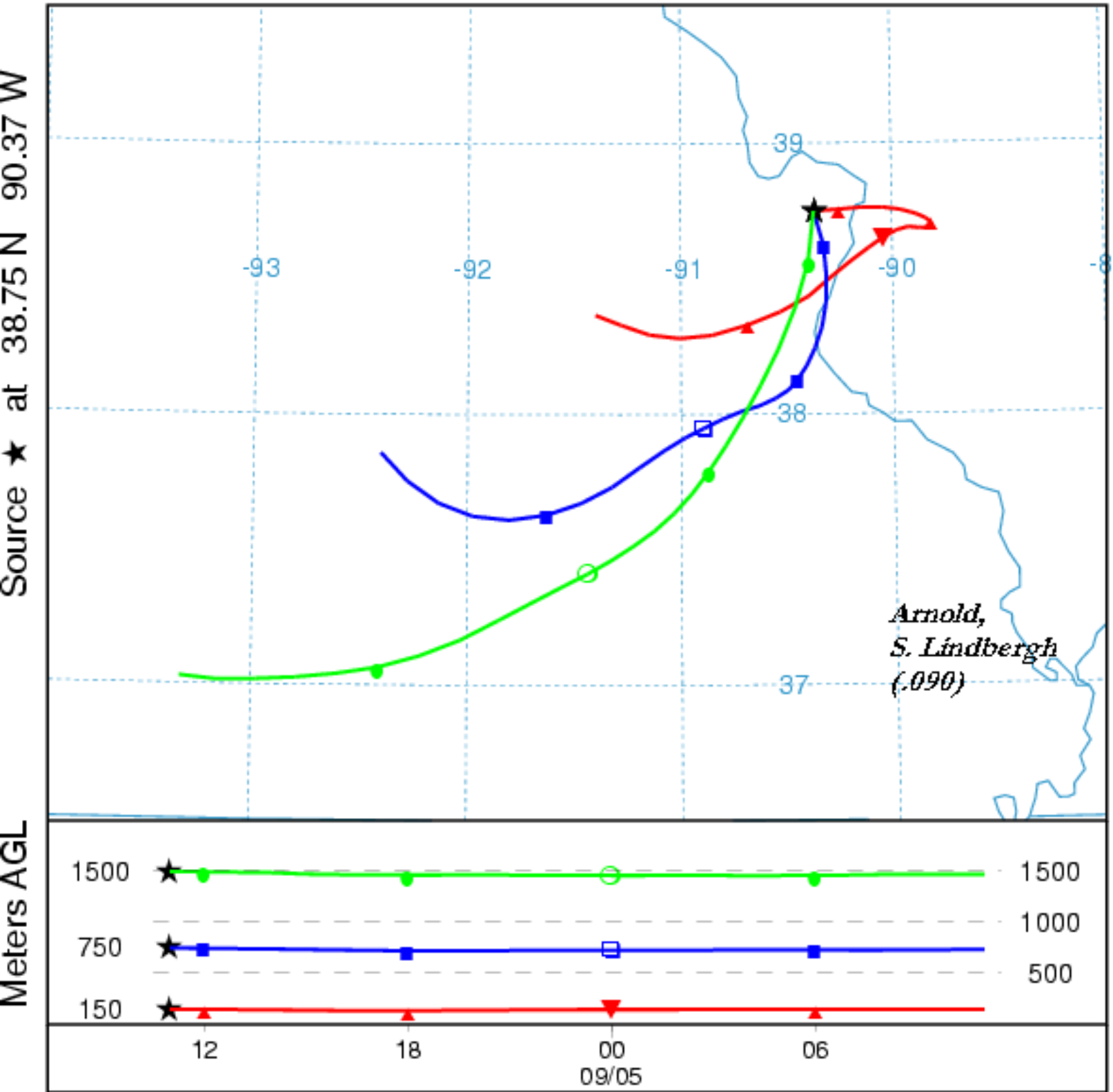

Job ID: 335847 Job Start: Mon Jan 6 20:43:57 GMT 2003
lat.: 38.75 lon.: -90.37 hgts: 150, 750, 1500 m AGL

Trajectory Direction: Forward Duration: 24 hrs
Vertical Motion Calculation Method: Model Vertical Velocity
Produced using NOAA ARL Website (www.arl.noaa.gov/ready/)

NATIONAL OCEANIC ATMOSPHERIC ADMINISTRATION
Forward trajectories starting at 11 UTC 12 Sep 01
EDAS Meteorological Data

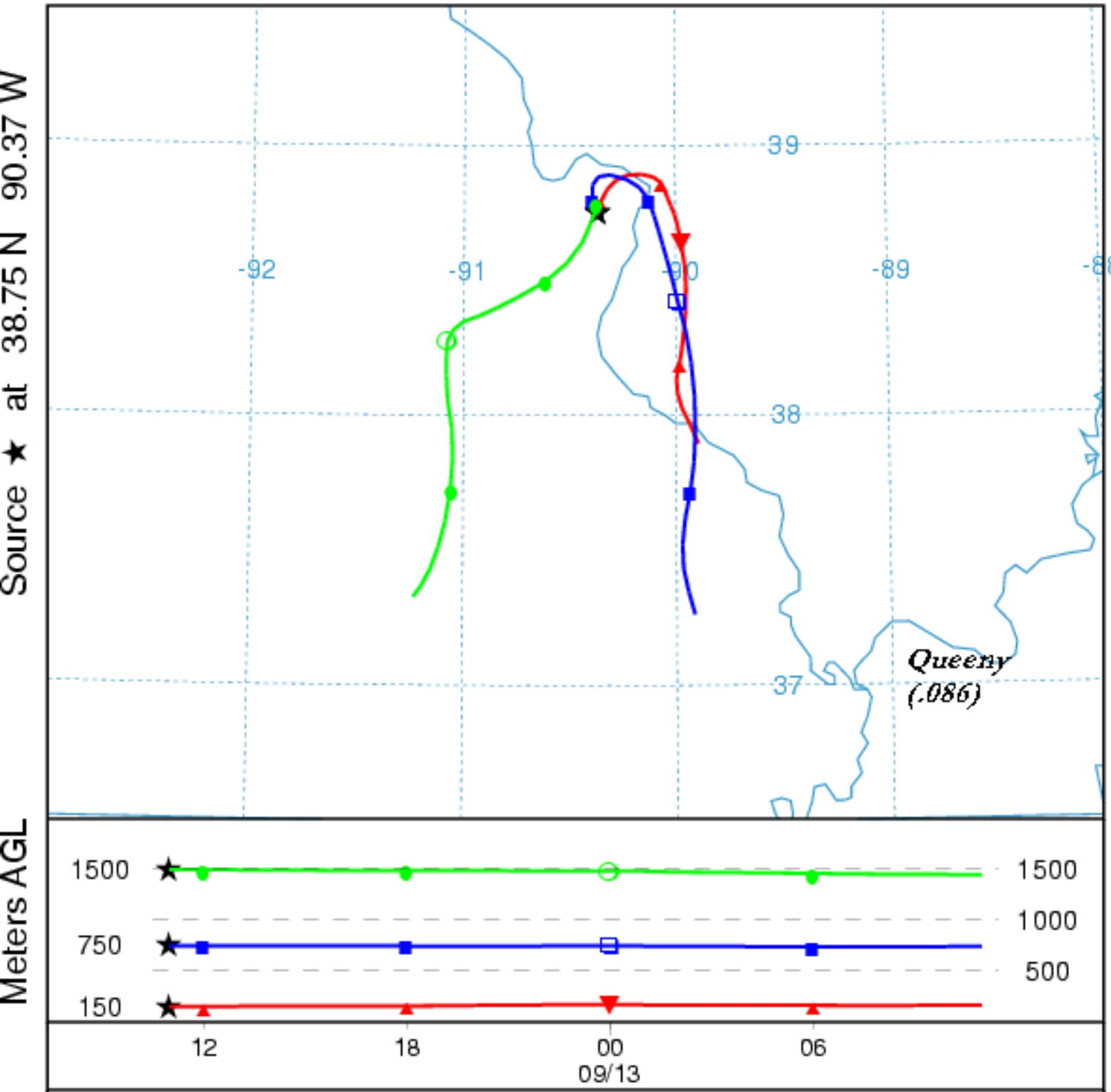

Job ID: 335853 Job Start: Mon Jan 6 20:45:10 GMT 2003
lat.: 38.75 lon.: -90.37 hgts: 150, 750, 1500 m AGL

Trajectory Direction: Forward Duration: 24 hrs
Vertical Motion Calculation Method: Model Vertical Velocity
Produced using NOAA ARL Website (www.arl.noaa.gov/ready/)

NATIONAL OCEANIC ATMOSPHERIC ADMINISTRATION
Forward trajectories starting at 11 UTC 13 Sep 01
EDAS Meteorological Data

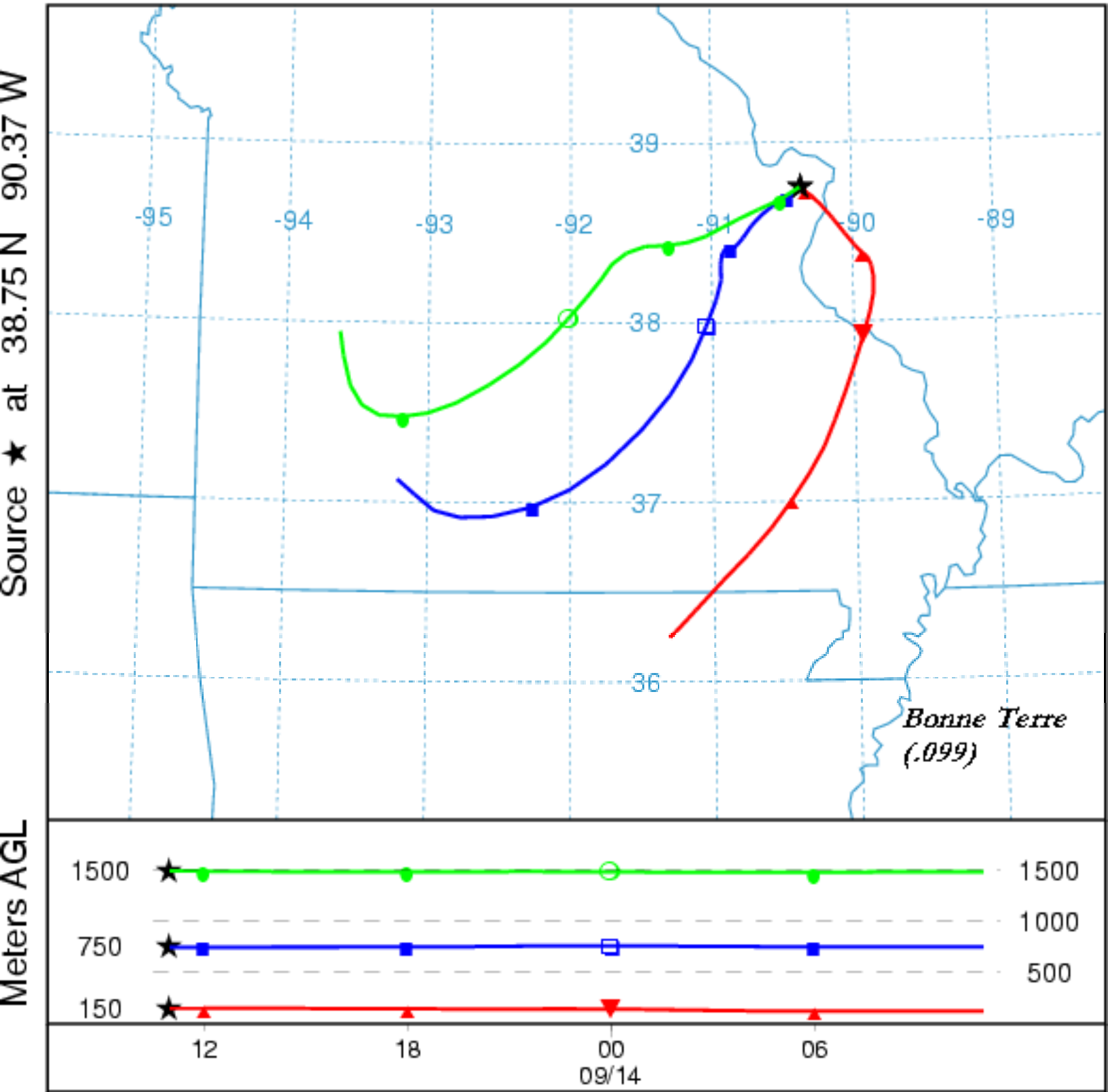

Job ID: 335861 Job Start: Mon Jan 6 20:45:54 GMT 2003
lat.: 38.75 lon.: -90.37 hgts: 150, 750, 1500 m AGL

Trajectory Direction: Forward Duration: 24 hrs
Vertical Motion Calculation Method: Model Vertical Velocity
Produced using NOAA ARL Website (www.arl.noaa.gov/ready/)