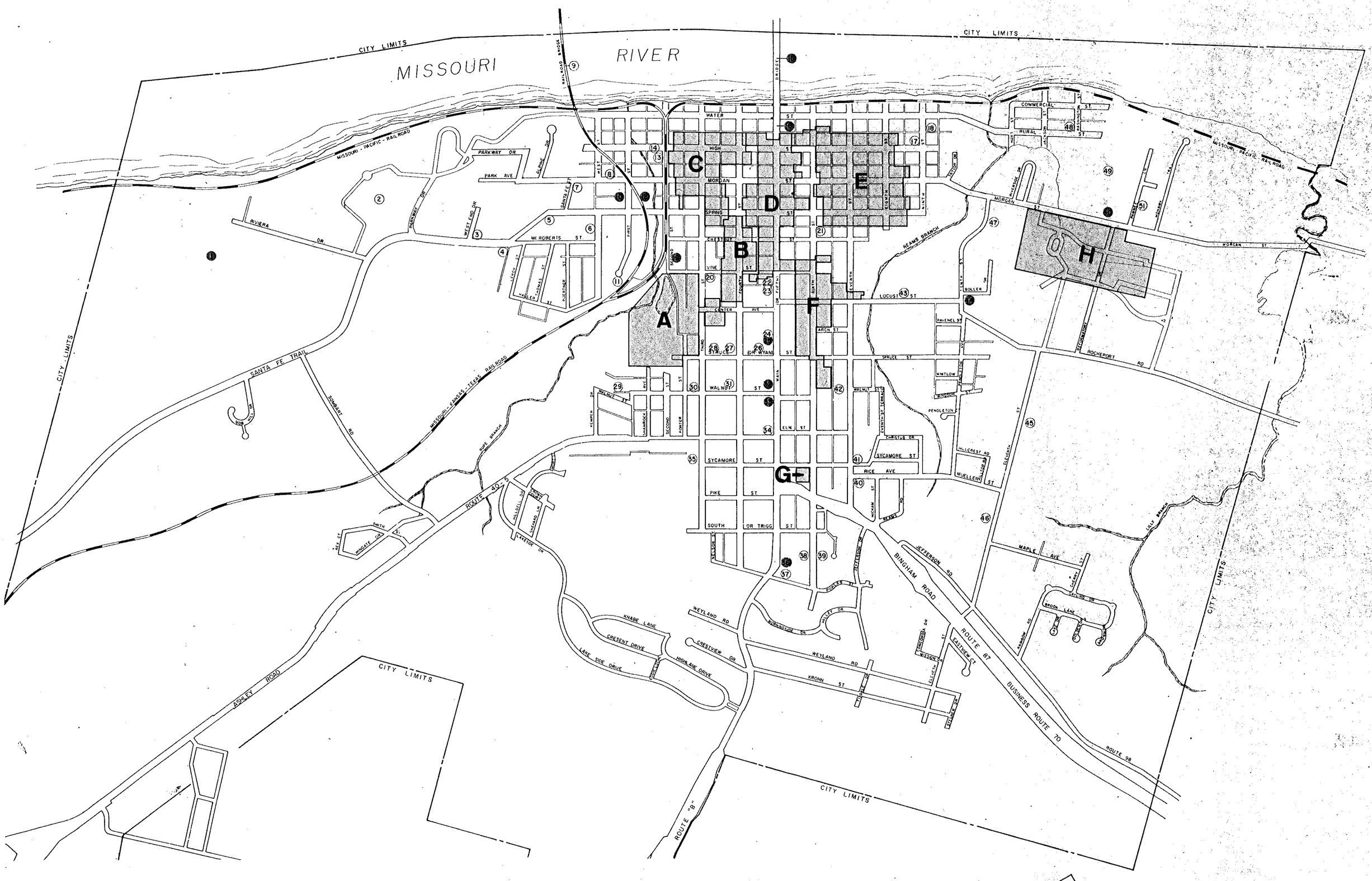

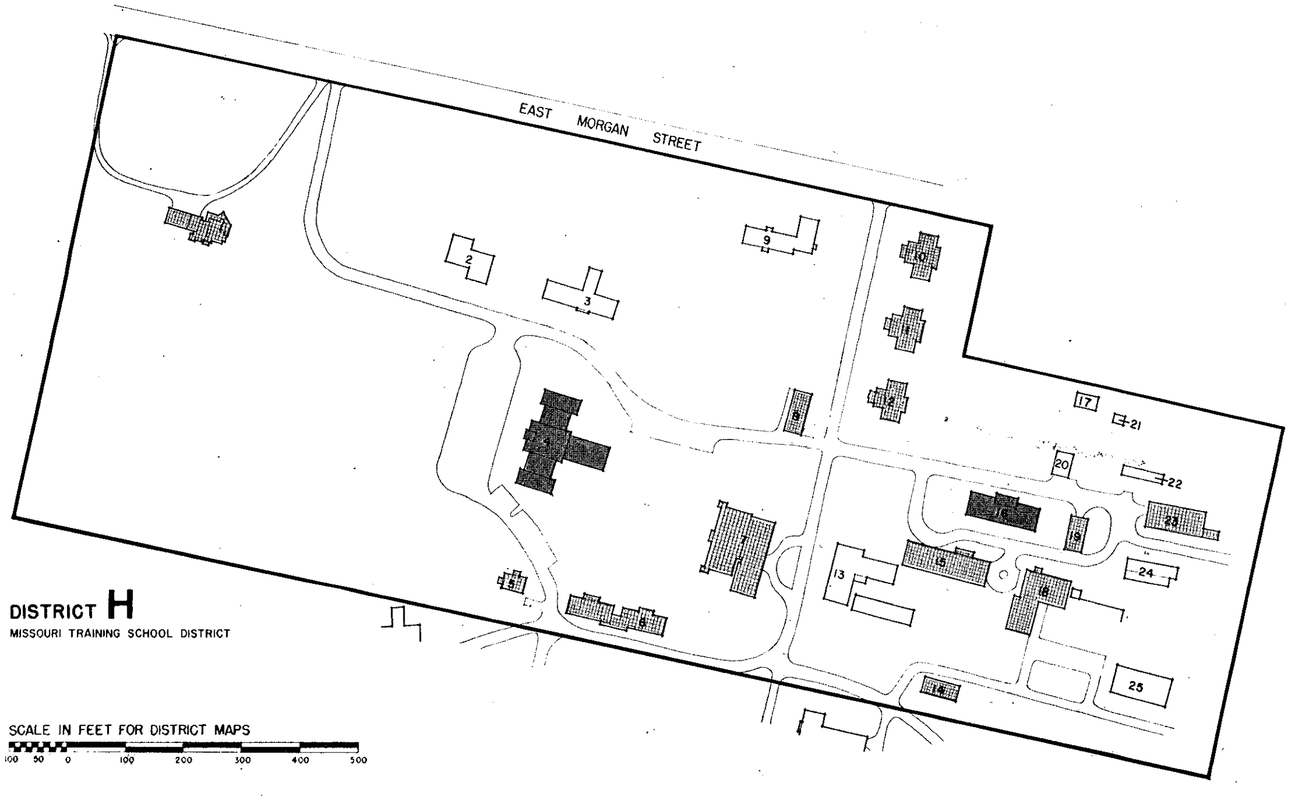

DISTRICT **H**
MISSOURI TRAINING SCHOOL DISTRICT

SCALE IN FEET FOR DISTRICT MAPS
100 50 0 100 200 300 400 500

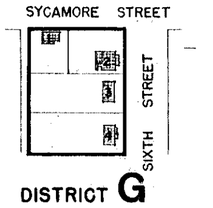

DISTRICT **G**
LOWER SIXTH STREET DISTRICT

NORTH
SCALE IN FEET FOR BASE MAP
400 200 0 400 800 1200 1600 2000

HISTORIC SURVEY MAP OF

BOONVILLE, MISSOURI

PREPARED FOR THE FRIENDS OF HISTORIC BOONVILLE
1 JUNE, 1980 · JOHN A. HUFFMAN, ARCHITECT

LEGEND

- PRIMARY · BASE MAP
- SECONDARY · BASE MAP
- PRIMARY · DISTRICT MAP
- SECONDARY · DISTRICT MAP
- INTRUSION · DISTRICT MAP

DISTRICT LISTING

- **A** KEMPER DISTRICT
- **B** FOURTH STREET DISTRICT
- **C** HIGH - THIRD STREET DISTRICT
- **D** MAIN STREET DISTRICT
- **E** HIGH - MORGAN - SPRING STREET DISTRICT
- **F** SIXTH STREET DISTRICT

SHEET 1 OF 2